Note - Applications No. 13958 and 13959 were made in the names of Norman Shurtliff and Lester Shurtliff.

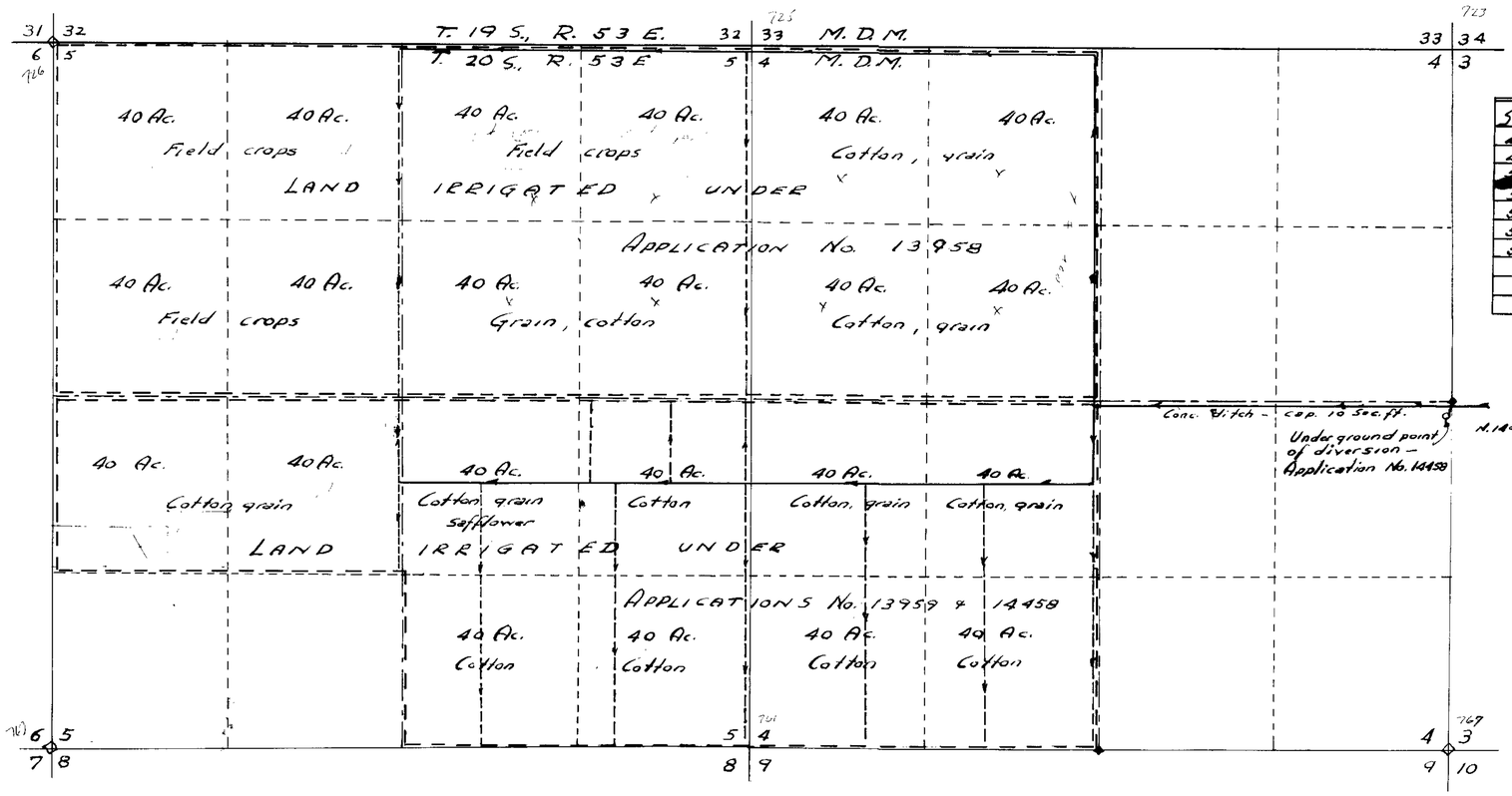

Note: All ditches in irrigated area are seasonally destroyed to facilitate harvesting and in preparation for next crop for which they are again constructed.

CULTURAL MAP TABULATION

Sec.	Sub-Division	Township	Range	Cultiv. Acr.	Desc. of Culture
4	SW 1/4	20 S.	53 E.	160	Field Crops
4	NW 1/4	"	"	160	" "
5	SE 1/4	"	"	160	" "
5	NE 1/4 SW 1/4	"	"	40	" "
5	NW 1/4 SW 1/4	"	"	40	" "
5	NE 1/4 "	"	"	160	" "
5	NW 1/4 "	"	"	160	" "

SEE MAP OF W 1/2 OF SEC. 3, T. 20 S., R. 53 E., BELOW

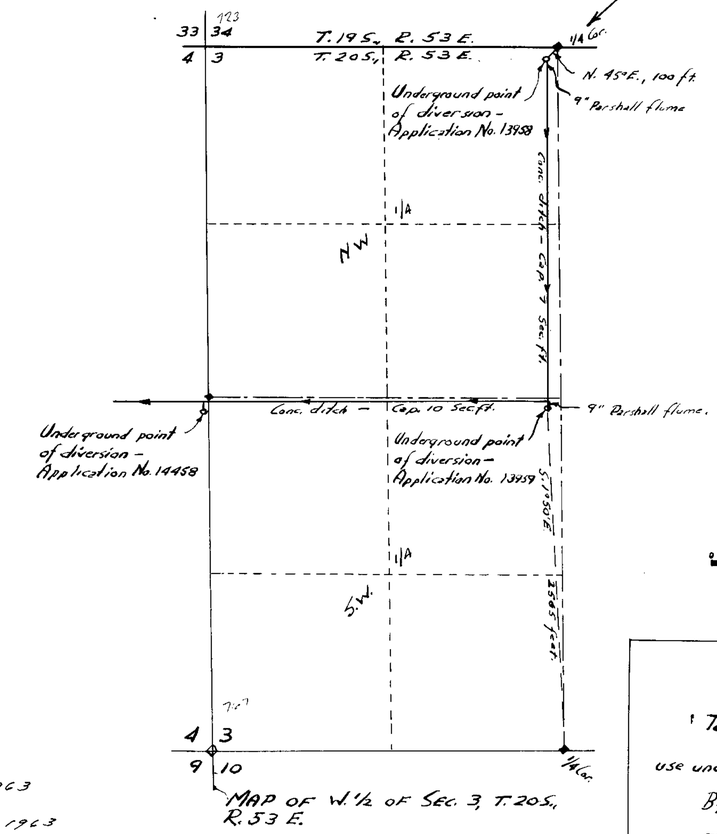

MAP OF W. 1/2 OF SEC. 3, T. 20 S., R. 53 E.

State of Nevada
County of Ormsby }

I, Ernest B. Pechstein, being first duly sworn, depose and say that this map, consisting of one sheet, has been correctly drawn to the designated scale from field notes of a survey made by me, (or under my supervision and direction) between the first day of October and the tenth day of October, 1961, that it truly and correctly reprepsents the location and extent of the works used to divert water from underground sources in Nye County, by Ernest B. Pechstein and Margaret E. Pechstein for irrigation purposes under Applications No. 13958, 13959 and 14458. That the points of diversion, the location, size of of diverting channel, location and description of all measuring devices the location and extent of lands owned or controlled by the applicants upon which water applied for under Applications No. 13958, 13959 and 14458 is used together with the area and kind of culture in each 40 Acre subdivision, and the location and names of all other works or streams which are crossed by or connected with said works are fully and correctly designated thereon.

Ernest B. Pechstein
State Water Right Surveyor

Subscribed and sworn to before me this 2nd day of November 1961.
Notary Public in and for Ormsby County, Nevada
Mrs. Hilda Sherwood

My commision expires _____

FILED
Nov. 2, 1961
STATE ENGINEER'S OFFICE

Scale - 1" = 600'

MAP

To accompany proof of beneficial use under Applications No. 13958, 13959 and 14458 By Ernest B. Pechstein and Margaret E. Pechstein from underground sources.

13958 CL... 5436 ISSUED Feb. 13, 1963
13959 5437 ISSUED Feb. 13, 1963
14458 5438 Feb. 13, 1963

68981 65735 65734 File Under 13958 13959 14458

13958 File under

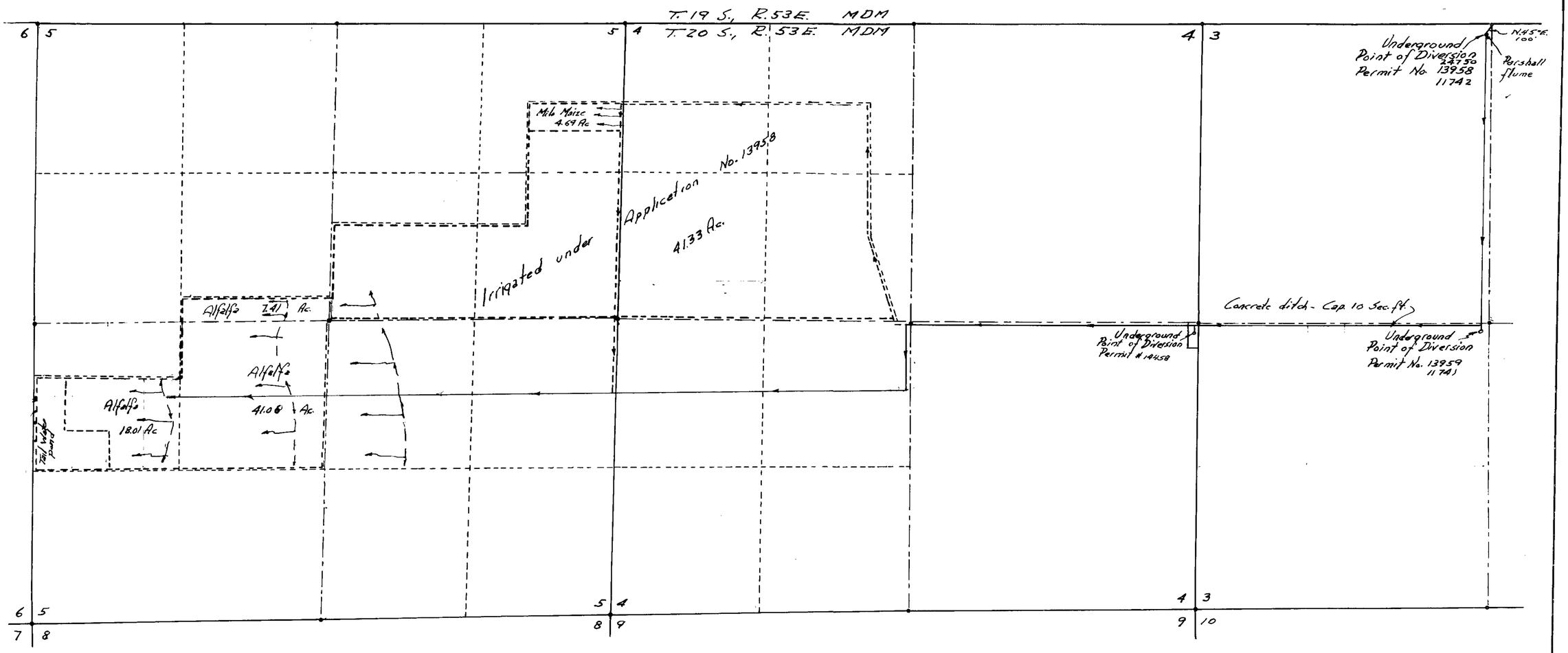

Cultural Map Tabulation

Sec.	Subdivision	Township	Range	Cult. Ac.	Desc. of Culture
5	NE¼ of NE¼	20	53	4.69	Milo Maize
5	SE¼ of NW¼	20	53	7.41	Alfalfa
5	NE¼ of SW¼	20	53	41.08	Alfalfa
5	NW¼ of SW¼	20	53	18.01	Alfalfa

State of Nevada }
County of Ormsby }

I, Ernest B. Pechstein, being first duly sworn, depose and say that this map, consisting of one sheet, has been correctly drawn to the designated scale from field notes of a survey made by me, (or under my supervision and direction) between the first day of August and the fifteenth day of August, 1973, that it truly and correctly represents the location and extent of the works used to divert water from an underground source in Nye County, by Ernest B. Pechstein and Margaret E. Pechstein for irrigation purposes under Application No. 24750.

Ernest B. Pechstein
State Water Right Surveyor

Subscribed and sworn to before me this 5th day of September, 1973.

Shirley J. Tracy
Notary Public in and for San Diego County, California.

OFFICIAL SEAL
SHIRLEY J. TRACY
NOTARY PUBLIC-CALIFORNIA
PRINCIPAL OFFICE IN
SAN DIEGO COUNTY
My Commission Expires June 20, 1977

CERTIFICATE No. 8177 ISSUED 11-9-73

F: 9-7-73
FILED
SEP 7 1973
STATE ENGINEER'S OFFICE

0 100 200 300 400 500 1000 1500 2000
Scale 1" = 600'

MAP

To accompany Proof of Beneficial Use under Application No. 24750 for irrigation use by Ernest B. Pechstein and Margaret E. Pechstein from an under ground source.

68981 24750