PROPOSED PLACE OF USE
SECTIONS 3, 4, 5, 8, 9, 10, 15, 16 17, 20, 21, 22, 27, 28, 29, 32, 33, & 34, T.29N., R.23E. and SECTIONS 1, 13, 24, 25 & 36, T.30N., R.22E., M.D.M. WASHOE COUNTY, NEVADA

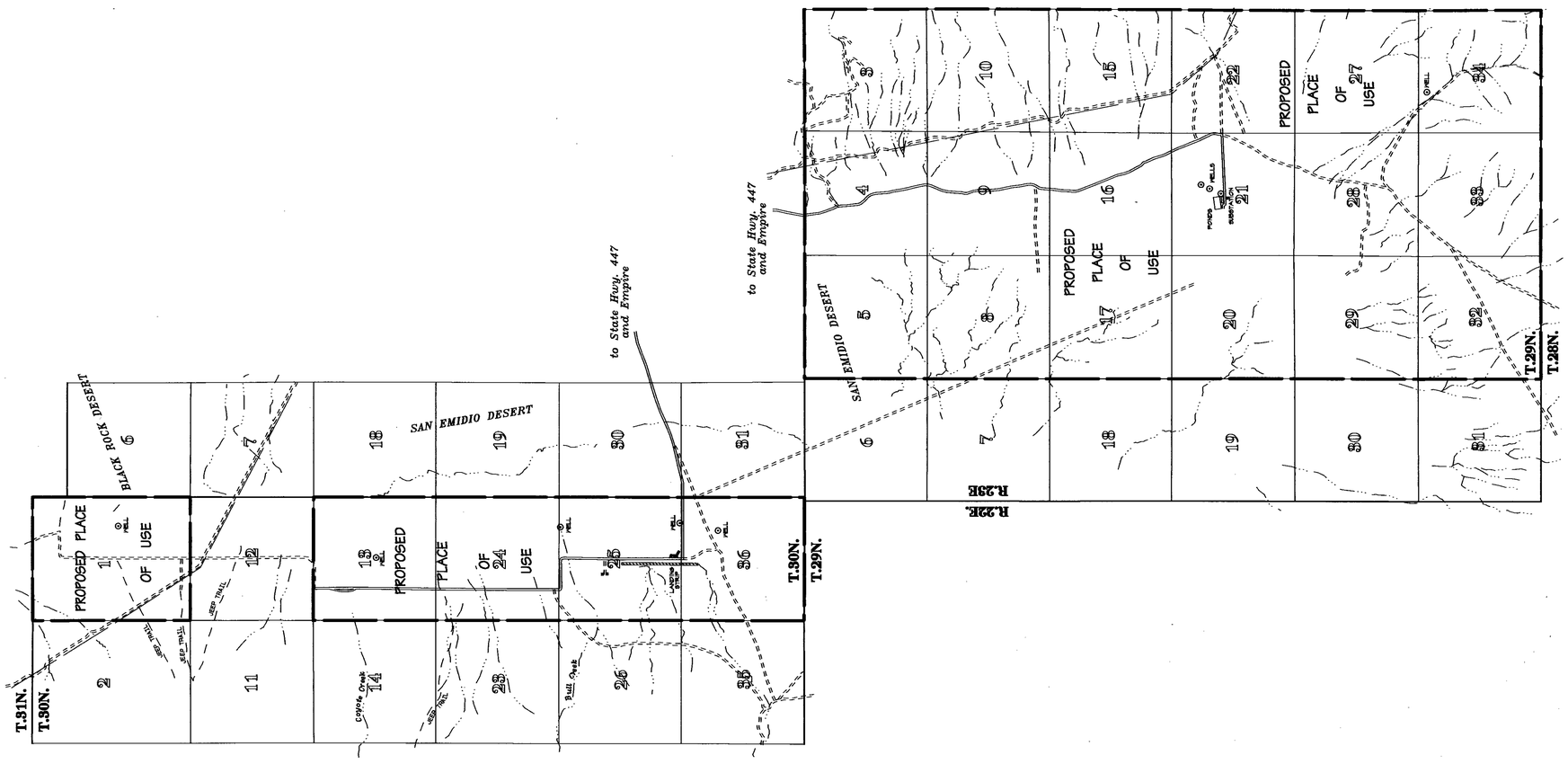

STATE OF NEVADA
COUNTY OF WASHOE } SS

I, George G. Lindesmith, being first duly sworn, depose and say that site inspections have been made by me, or under my supervision and direction, on the 2nd day of August, 2002; that the location of each reference monument has been verified by site inspection; that the point of diversion sites have been inspected; that this map, consisting of 2 sheets, numbered from 1 to 2, has been correctly drawn to the designated scale from surveying calculation notes prepared by me, or under my supervision and direction, relying upon analysis of recorded survey maps and other recorded surveying documents in the office of the U.S. Geological Survey and the U.S. Bureau of Land Management; that this map truly and correctly represents the proposed location of the works used to divert water from an underground source in Washoe County, Nevada, by HIGH ROCK HOLDINGS, LLC, a Nevada limited liability company, for industrial purposes.

PROFESSIONAL LAND SURVEYOR STATE OF NEVADA GEORGE G. LINDESMITH No. 6306

8-7-2002

George G. Lindesmith
State Water-Right Surveyor No. 704

Subscribed and sworn to before me on this 7TH day of AUGUST, 2002.

David C. Crook
Notary Public

DAVID C. CROOK
Notary Public - State of Nevada
Appointment Recorded in Washoe County
No: 99-5200-2 - Expires November 1, 2004

GRAPHIC SCALE 1"=3000'
0 3000 6000 9000

REFERENCES

1. 7.5 minute USGS Quadrangle Map, San Emidio Desert North, Nevada.
2. 7.5 minute USGS Quadrangle Map, San Emidio Desert South, Nevada.
3. 7.5 minute USGS Quadrangle Map, West of Empire, Nevada.
4. 7.5 minute USGS Quadrangle Map, Godeys Rock, Nevada.
5. 7.5 minute USGS Quadrangle Map, Wall Spring, Nevada.
6. GLO Plat and related notes T.32N., R.23E., M.D.M., June 5, 1911.
7. GLO Plat and related notes T.33N., R.21E., M.D.M., December 9, 1882.
8. GLO Plat and related notes T.33N., R.22E., M.D.M., April 17, 1873; retraced September 20, 1917.

LEGEND

	TOWNSHIP LINE
	SECTION LINE, PER USGS QUAD
	SECTION LINE, PROTRACTED
	PROPOSED PLACE OF USE
	IMPROVED ROAD
	UNIMPROVED ROAD
	JEEP TRAIL
	DRAINAGE
	TRANSMISSION LINE
	BUILDING
WELL	EXISTING WELL
PROD	PROPOSED WELL PROPOSED POINT OF DIVERSION
SPRING	SPRING
	WELL TIE

STATE ENGINEER'S USE

68807 & 68811

FILED
AUG 08 2002
STATE ENGINEER'S OFFICE

TRI STATE SURVEYING, LTD
1925 E. PRATER WAY
SPARKS, NEVADA 89434
(775) 358-9491 * FAX # 358-3664

JOB #02180.01W DDM

MAP TO ACCOMPANY
APPLICATION NOS. 68807, 68808, 68809, 68810 and 68811
TO APPROPRIATE WATER
FOR INDUSTRIAL PURPOSES
BY

HIGH ROCK HOLDINGS, LLC
a Nevada limited liability company

FROM
AN UNDERGROUND SOURCE
WITHIN WASHOE COUNTY, NEVADA

68811 68810 68809 68808 68807

PROPOSED POINTS OF DIVERSION
SECTIONS 14 & 15, T.32N., R.22E.; SECTION 25, T.33N., R.21E., AND SECTIONS 20 & 22, T.33N., R.22E., M.D.M.
WASHOE COUNTY, NEVADA

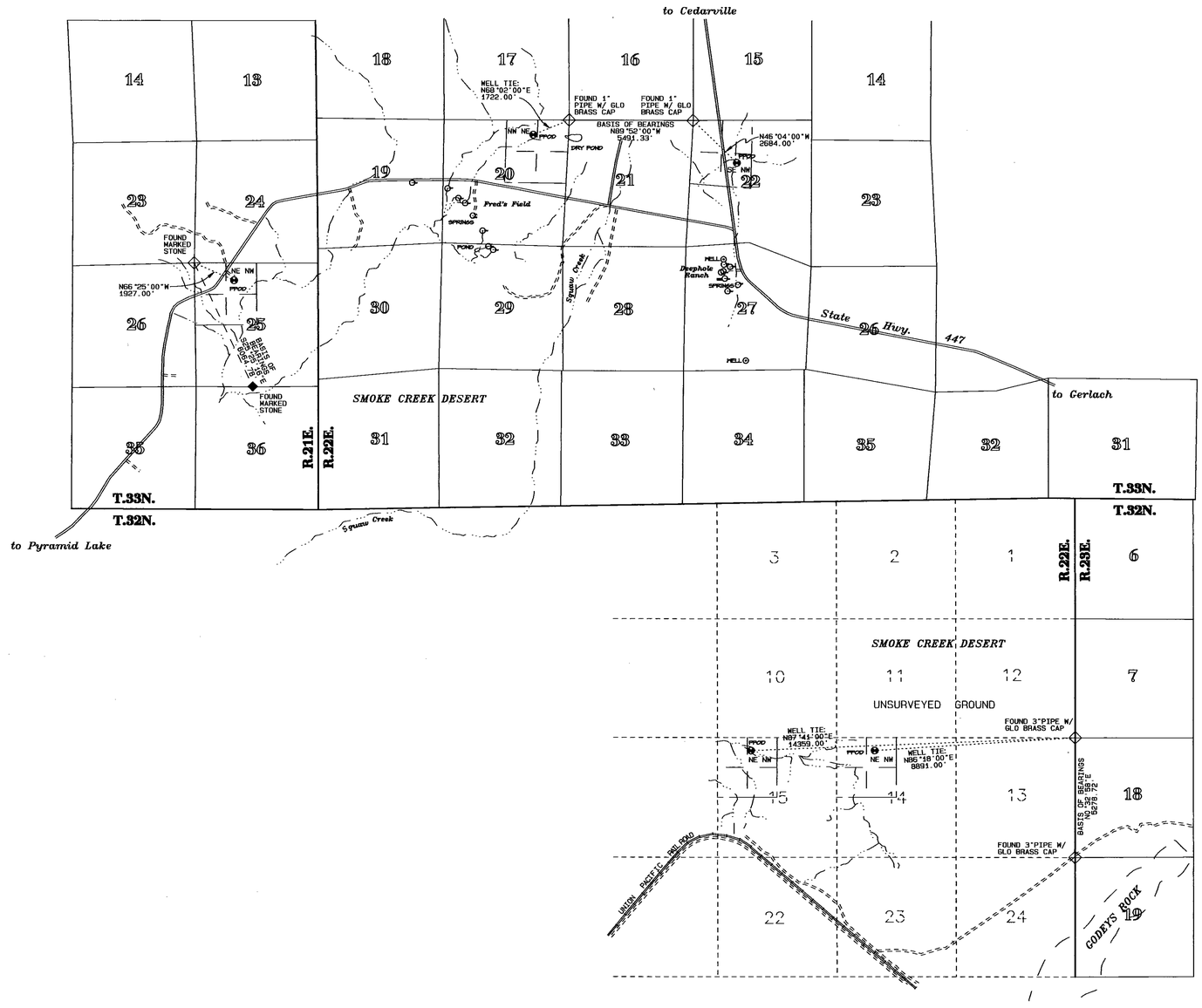

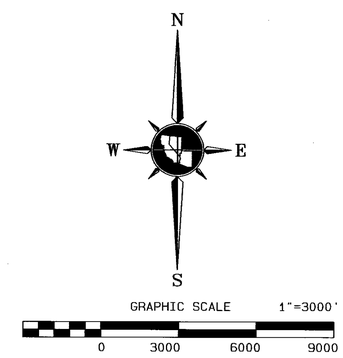

BASIS OF BEARINGS

The basis of bearings for this survey is NAD 83, Nevada State Plane Coordinate System West Zone 2703 as determined by on-site GPS observations, modified to ground with the combined factor for each corner.

TRI STATE SURVEYING, LTD
1925 E. PRATER WAY
SPARKS, NEVADA 89434
(775) 358-9491 * FAX # 358-3664

JOB #02180.01W DDM

STATE ENGINEER'S USE

68807 & 68811

FILED
AUG 08 2002
STATE ENGINEER'S OFFICE

MAP TO ACCOMPANY
APPLICATION NOS. 68807, 68808, 68809, 68810 and 68811
TO APPROPRIATE WATER
FOR INDUSTRIAL PURPOSES
BY

HIGH ROCK HOLDINGS, LLC
a Nevada limited liability company

FROM
AN UNDERGROUND SOURCE
WITHIN WASHOE COUNTY, NEVADA

68811 68810 68809 68808 68807