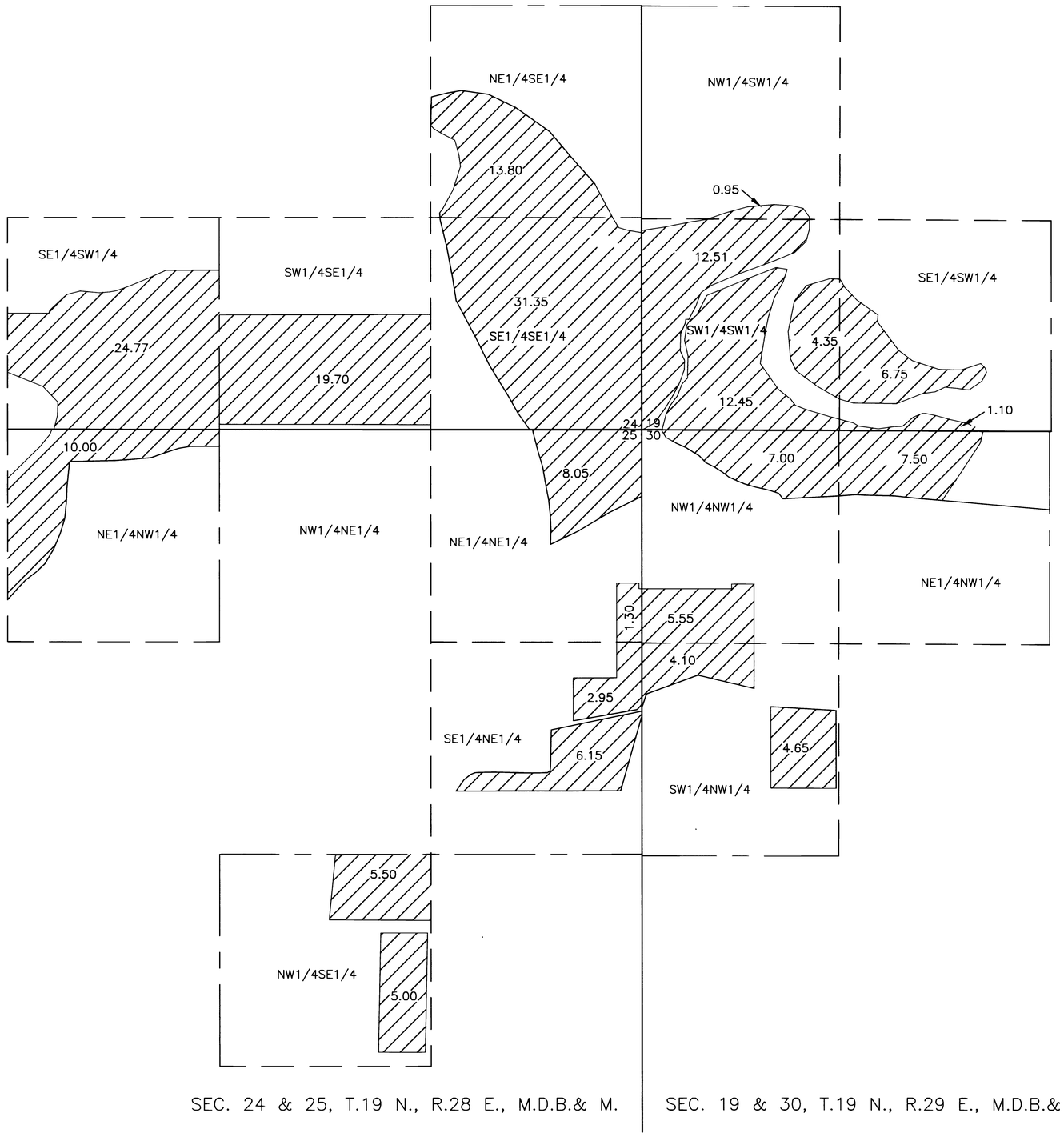

SEC. 24 & 25, T.19 N., R.28 E., M.D.B.& M. | SEC. 19 & 30, T.19 N., R.29 E., M.D.B.& M.

T.C.I.D. SERIAL #538, 538-A-1, 538-A-2, 538-A-3,
#538-B, 538-P, 538-Q, 538-R & 538-59

ACREAGE

SECTION	TOWNSHIP	RANGE	SUBDIVISION	EXISTING PLACE OF USE (AC)	PROPOSED PLACE OF USE (AC)	DUTY AC.-FT.
24	19	28	SE SW	24.77		3.5
24	19	28	SW SE	19.70		3.5
24	19	28	NE SE	13.80		3.5
24	19	28	SE SE	31.35		3.5
25	19	28	NE NW	10.0		3.5
25	19	28	SE NW	0		3.5
25	19	28	NE SW	0		3.5
25	19	28	SW NE	0		3.5
25	19	28	NW SE	10.50		3.5
25	19	28	NE NE	9.35		3.5
25	19	28	SE NE	9.10		3.5
19	19	29	NW SW	0.95		3.5
19	19	29	SW SW	29.31		3.5
19	19	29	NE SW	0		3.5
19	19	29	SE SW	7.85		3.5
30	19	29	NW NW	12.55		3.5
30	19	29	SW NW	8.75		3.5
30	19	29	NE NW	7.50		3.5
30	19	29	SE NW	0		3.5
			TOTAL	195.48		687.18

LEGEND :

EXISTING PLACE OF USE

PROPOSED PLACE OF USE

GRAPHIC SCALE

400 0 200 400 800 1600

(IN FEET)
1 inch = 400 ft.

N

LUMOS AND ASSOCIATES
CIVIL ENGINEERS
SURVEYORS
MATERIALS TESTING
137 KEDDIE STREET
FALLON, NEVADA 89406
(702) 423-2188

STATE ENGINEER'S USE

FILED
APR 26 2002
STATE ENGINEER'S OFFICE

MAP TO ACCOMPANY
APPLICATION TO CHANGE THE PLACE
OF USE OF A PORTION
FOR IRRIGATION USE

BY : ED VENTURACCI & SONS
FROM : TRUCKEE RIVER & CARSON RIVER
IN : CHURCHILL COUNTY

68673 T

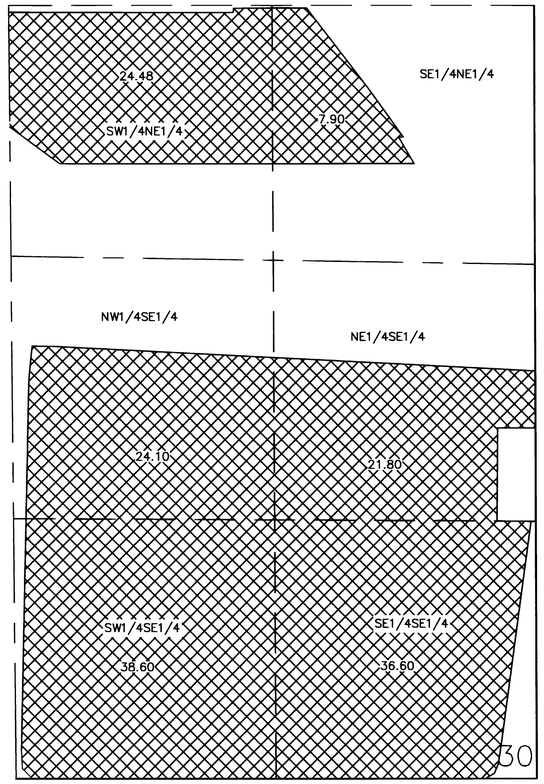

SEC.30, T.18 N., R.29 E., M.D.B.& M.
SERIAL NO. 311

ACREAGE						
SECTION	TOWNSHIP	RANGE	SUBDIVISION	EXISTING PLACE OF USE (AC)	PROPOSED PLACE OF USE (AC)	DUTY AC.–FT.
12	17	28	NE SW		12.00	3.5
12	17	28	SE SW		12.00	3.5
27	18	28	NE SW		13.40	3.5
27	18	28	SE SW		4.60	3.5
30	18	29	SW NE		24.48	3.5
30	18	29	NW SE		24.10	3.5
30	18	29	SW SE		38.60	3.5
30	18	29	SE NE		7.90	3.5
30	18	29	NE SE		21.80	3.5
30	18	29	SE SE		36.60	3.5
			TOTAL		195.48	684.18

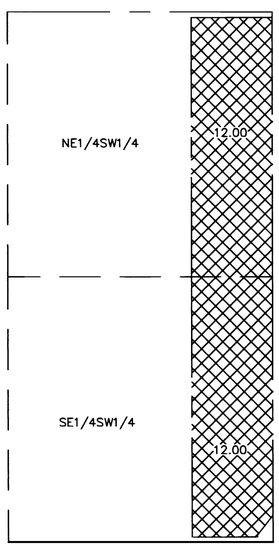

SEC.12, T.17 N., R.28 E., M.D.B.& M.
SERIAL NO. 6–A–1, 6–A–2, 6–A–3 & 6–A–4

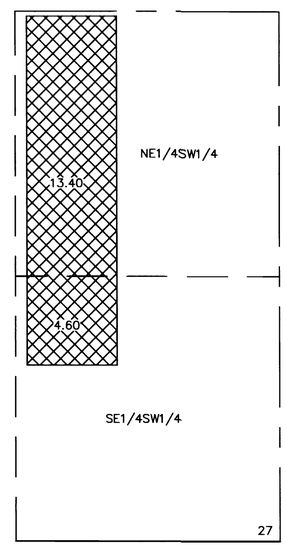

SEC.27, T.18 N., R.28 E., M.D.B.& M.
SERIAL NO. 2143 &170

LEGEND :

EXISTING PLACE OF USE

PROPOSED PLACE OF USE

N

GRAPHIC SCALE

400 0 200 400 800 1600

(IN FEET)
1 inch = 400 ft.

2 of 2

LUMOS AND ASSOCIATES
CIVIL ENGINEERS
SURVEYORS
MATERIALS TESTING
137 KEDDIE STREET
FALLON, NEVADA 89406
(702) 423-2188

STATE ENGINEER'S USE

FILED
APR 26 2002
STATE ENGINEER'S OFFICE

MAP TO ACCOMPANY
APPLICATION TO CHANGE THE PLACE
OF USE OF A PORTION
FOR IRRIGATION USE

BY : ED VENTURACCI & SONS
FROM : TRUCKEE RIVER & CARSON RIVER
IN : CHURCHILL COUNTY

68673 T