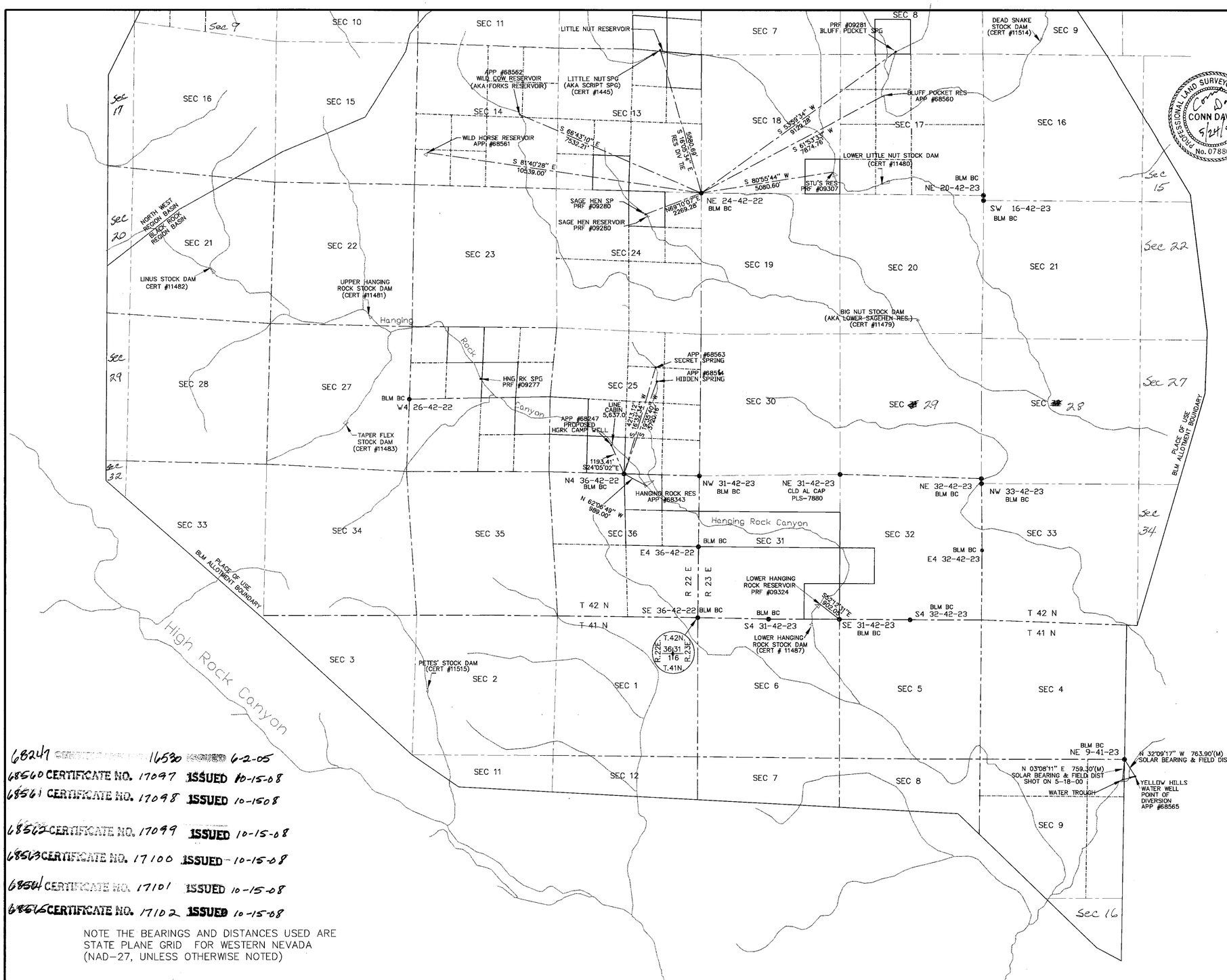

68247 ~~CERTIFICATE NO.~~ 16530 ~~ISSUED~~ 6-2-05
68560 CERTIFICATE NO. 17097 ISSUED 10-15-08
68561 CERTIFICATE NO. 17098 ISSUED 10-1508
68562 CERTIFICATE NO. 17099 ISSUED 10-15-08
68563 CERTIFICATE NO. 17100 ISSUED 10-15-08
68564 CERTIFICATE NO. 17101 ISSUED 10-15-08
68565 CERTIFICATE NO. 17102 ISSUED 10-15-08

NOTE THE BEARINGS AND DISTANCES USED ARE STATE PLANE GRID FOR WESTERN NEVADA (NAD-27, UNLESS OTHERWISE NOTED)

STATE OF NEVADA
COUNTY OF WASHOE

I, CONN DAVIS BEING FIRST DULY SWORN DO DEPOSE AND SAY THAT THIS MAP CONSISTING OF THREE SHEETS HAS BEEN CORRECTLY DRAWNTO THE DESIGNATED SCALE FROM FIELD NOTESOF A SURVEY MADE UNDER MY SUPERVISION AND WAS COMPLETED ON 01-29-2002 AND THAT IT CORRECTLY REPRESENTS THE PROPOSED LOCATION AND EXTENT OF THE WORKS USED TO DIVERT WATER FROM AN ABOVE & UNDER GROUND SOURCE, COUNTY OF WASHOE, STATE OF NV, BY STUART L. BROWN, dba DOUBLE HORSESHOE RANCH LLC

FOR STOCKWATERING AND DOMESTIC

THAT THE POINTS OF DIVERSION AND LOCATIONS OF USE ARE FULLY AND CORRECTLEY SHOWN, THAT ONLY SPRINGS, WELLS, DAMS & RESERVOIRS WITH TIES ARE CERTIFIED BY THIS SURVEY, THE LOCATION OF SPRINGS, WELLS, DAMS, & RESERVOIRS WITHOUT TIES WERE OBTAINED FROM OTHER SOURCES AND ARE NOT CERTIFIED BY THIS SURVEY MAP.

Conn Davis
CONN DAVIS (STATE WATER RIGHTS SURVEYOR # 835)

PROFESSIONAL LAND SURVEYOR STATE OF NEVADA
CONN DAVIS
No. 07880
5/24/02

SUBSCRIBED AND SWORN TO BEFORE ME THIS 24 DAY OF May 20 02
BY CONN DAVIS, PLS-7880, WATER RIGHT 835

Danielle Kathryn Adamczyk
NOTARY PUBLIC IN AND FOR THE COUNTY OF WASHOE, STATE OF NEVADA

MY COMMISSION EXPIRES ON Nov 6, 2002

DANIELLE KATHRYN ADAMCZYK
Notary Public - State of Nevada
Appointment Recorded in Washoe County
No: 98-49585-2 - Expires November 6, 2002

LEGEND

- BLM BRASS CAP
- DRAINAGES
- SECTION LINES
- 16TH SEC LINES
- PROPERTY LINE

SCALE: 1"=2,000'

PAGE 1 OF 3

WCSB9854.DWG

CLD SURVEYING

WATER RIGHTS & LAND

P. O. BOX 7316
INCLINE VILLAGE, NEVADA 89452

CONN DAVIS, Surveyor — Phone 1-775-831-7539

STATE ENGINEER'S USE

5/31/02 K.E. maps corrected by Stuart Brown on 5/31/02.

FILED
MAY 31 2002
STATE ENGINEER'S OFFICE

MAP TO ACCOMPANY APPLICATION
TO APPROPRIATE WATER FOR STOCKWATERING AND DOMESTIC NEEDS
BY
Stuart L. Brown, dba
Double Horseshoe Ranch, LLC
106 E. Adams, suite 212
Carson City, NV. 89706

FROM: ABOVE AND UNDERGROUND SOURCES IN: HIGH ROCK CANYON CREEK AND TRIBUTARIES, POLE CANYON CREEK AND TRIBUTARIES, WALL CANYON CREEK AND TRIBUTARIES, HANGING ROCK CANYON AND TRIBUTARIES, MASSACRE LAKE AND TRIBUTARIES, MASSACRE CREEK AND TRIBUTARIES, & BADGER CREEK AND TRIBUTARIES; PLUS SPRINGS, NATURAL PONDS, AND NATURAL DRAINAGE; ALL IN WASHOE COUNTY, NEVADA

DRAWN BY CONN | DATE 05-23-2002

69202
69205
69204
69203 69201 V09324 V09307 68247 68565 68564 68563 68562 68561 68560 68559 68558 68557 68556 68555 68554 68553

CLD SURVEYING

WATER RIGHTS & LAND

P. O. BOX 7316
INCLINE VILLAGE, NEVADA 89452

CONN DAVIS, Surveyor — Phone 1-775-831-7539

MAP TO ACCOMPANY APPLICATION
TO APPROPRIATE WATER FOR STOCKWATERING AND DOMESTIC NEEDS
BY
Stuart L. Brown, dba
Double Horseshoe Ranch, LLC
106 E. Adams, suite 212
Carson City, NV. 89706

FROM ABOVE AND UNDER GROUND SOURCES IN:
HIGH ROCK CANYON CREEK AND TRIBUTARIES, POLE CANYON CREEK AND TRIBUTARIES, WALL CANYON CREEK AND TRIBUTARIES, HANGING ROCK CANYON AND TRIBUTARIES, MASSACRE LAKE AND TRIBUTARIES, MASSACRE CREEK AND TRIBUTARIES, & BADGER CREEK AND TRIBUTARIES; PLUS SPRINGS, NATURAL PONDS, AND NATURAL DRAINAGE; ALL IN WASHOE COUNTY, NEVADA

DRAWN BY CONN | DATE 05-23-2002

WCSB9854.DWG

PAGE 2 OF 3

NOTE THE BEARINGS AND DISTANCES USED ARE STATE PLANE GRID FOR WESTERN NEVADA

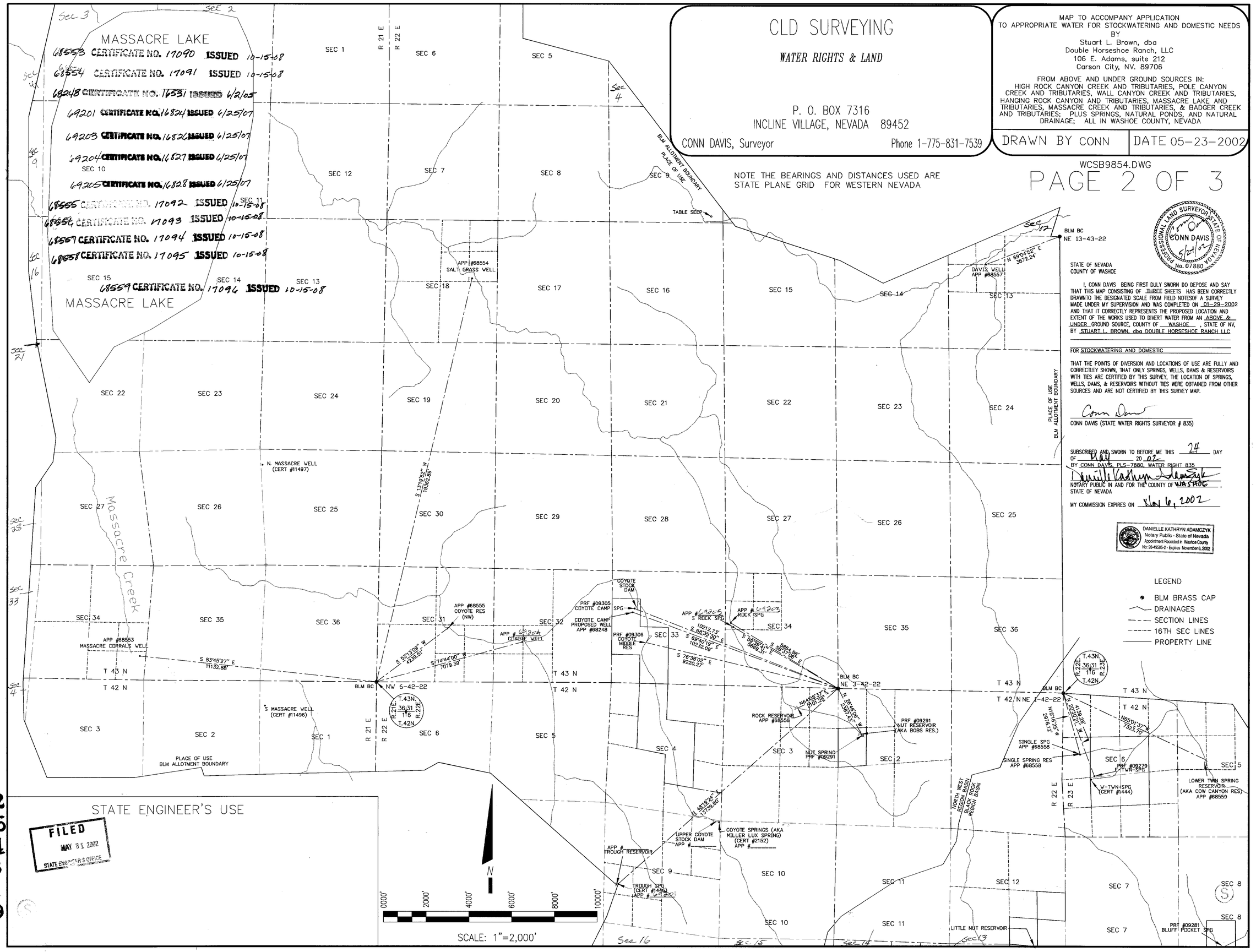

STATE OF NEVADA
COUNTY OF WASHOE

I, CONN DAVIS BEING FIRST DULY SWORN DO DEPOSE AND SAY THAT THIS MAP CONSISTING OF THREE SHEETS HAS BEEN CORRECTLY DRAWNTO THE DESIGNATED SCALE FROM FIELD NOTESOF A SURVEY MADE UNDER MY SUPERVISION AND WAS COMPLETED ON 01-29-2002 AND THAT IT CORRECTLY REPRESENTS THE PROPOSED LOCATION AND EXTENT OF THE WORKS USED TO DIVERT WATER FROM AN ABOVE & UNDER GROUND SOURCE, COUNTY OF WASHOE, STATE OF NV, BY STUART L. BROWN, dba DOUBLE HORSESHOE RANCH LLC

FOR STOCKWATERING AND DOMESTIC

THAT THE POINTS OF DIVERSION AND LOCATIONS OF USE ARE FULLY AND CORRECTLEY SHOWN, THAT ONLY SPRINGS, WELLS, DAMS & RESERVOIRS WITH TIES ARE CERTIFIED BY THIS SURVEY, THE LOCATION OF SPRINGS, WELLS, DAMS, & RESERVOIRS WITHOUT TIES WERE OBTAINED FROM OTHER SOURCES AND ARE NOT CERTIFIED BY THIS SURVEY MAP.

Conn Davis
CONN DAVIS (STATE WATER RIGHTS SURVEYOR # 835)

SUBSCRIBED AND SWORN TO BEFORE ME THIS 24 DAY OF May 20 02
BY CONN DAVIS, PLS-7880, WATER RIGHT 835
Danielle Kathryn Adamczyk
NOTARY PUBLIC IN AND FOR THE COUNTY OF WASHOE, STATE OF NEVADA
MY COMMISSION EXPIRES ON Nov 6, 2002

DANIELLE KATHRYN ADAMCZYK
Notary Public - State of Nevada
Appointment Recorded in Washoe County
No: 96-49585-2 - Expires November 6, 2002

PROFESSIONAL LAND SURVEYOR STATE OF NEVADA
CONN DAVIS
No. 07880
5/24/02

STATE ENGINEER'S USE

FILED
MAY 31 2002
STATE ENGINEER'S OFFICE

69202
69205
69204
69203
69201
V09289

V09287 V09306 V09305 V09291 68248 68565 68564 68563 68562 68561 68560 68559 68558 68557 68556 68555 68554 68553

CLD SURVEYING

WATER RIGHTS & LAND

P. O. BOX 7316
INCLINE VILLAGE, NEVADA 89452

CONN DAVIS, Surveyor Phone 1-775-831-7539

NOTE THE BEARINGS AND DISTANCES USED ARE STATE PLANE GRID FOR WESTERN NEVADA

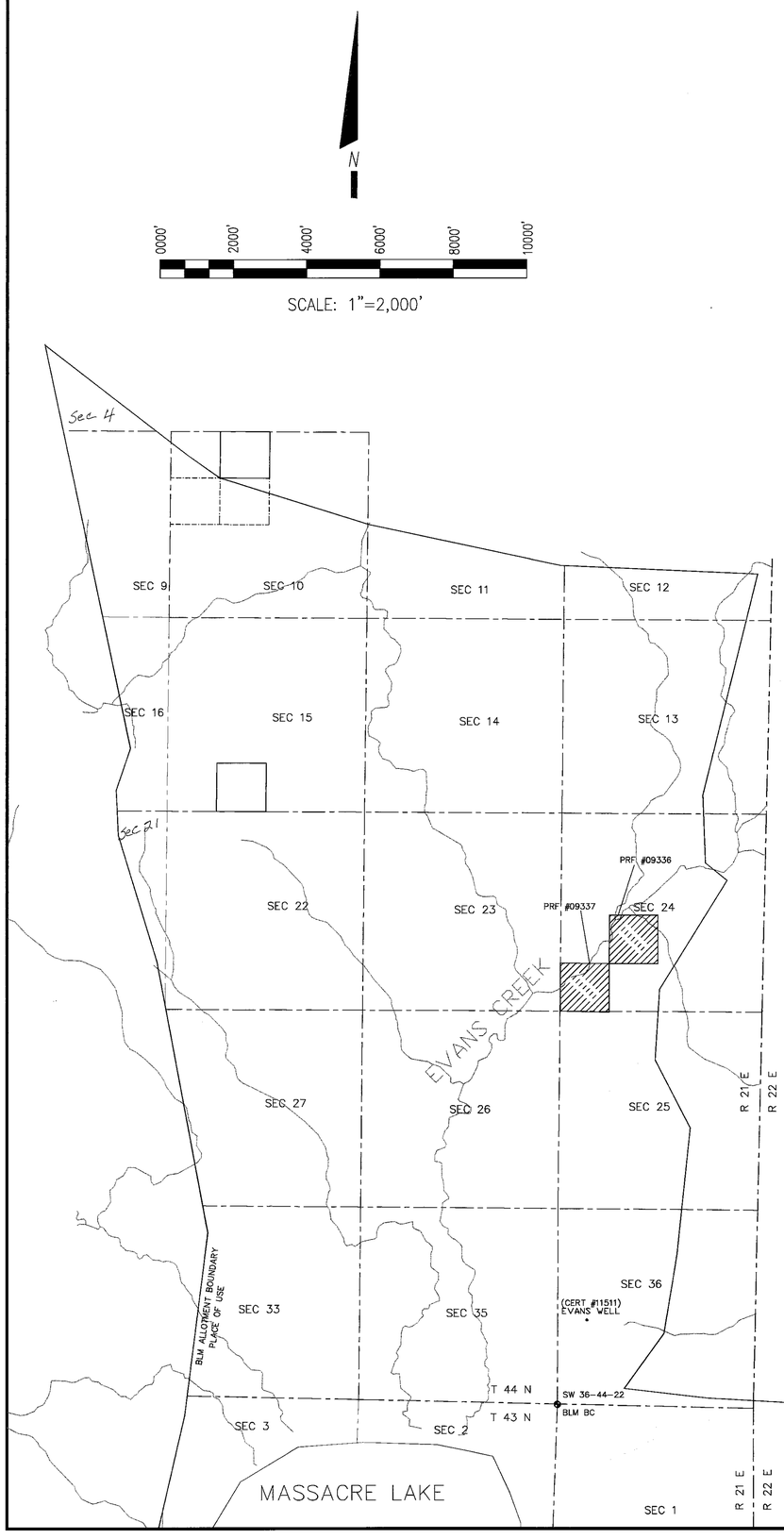

STATE OF NEVADA
COUNTY OF WASHOE

I, CONN DAVIS BEING FIRST DULY SWORN DO DEPOSE AND SAY THAT THIS MAP CONSISTING OF THREE SHEETS HAS BEEN CORRECTLY DRAWNTO THE DESIGNATED SCALE FROM FIELD NOTESOF A SURVEY MADE UNDER MY SUPERVISION AND WAS COMPLETED ON 01-29-2002 AND THAT IT CORRECTLY REPRESENTS THE PROPOSED LOCATION AND EXTENT OF THE WORKS USED TO DIVERT WATER FROM AN ABOVE & UNDER GROUND SOURCE, COUNTY OF WASHOE , STATE OF NV, BY STUART L. BROWN, dba DOUBLE HORSESHOE RANCH LLC

FOR STOCKWATERING AND DOMESTIC

THAT THE POINTS OF DIVERSION AND LOCATIONS OF USE ARE FULLY AND CORRECTLEY SHOWN, THAT ONLY SPRINGS, WELLS, DAMS & RESERVOIRS WITH TIES ARE CERTIFIED BY THIS SURVEY, THE LOCATION OF SPRINGS, WELLS, DAMS, & RESERVOIRS WITHOUT TIES WERE OBTAINED FROM OTHER SOURCES AND ARE NOT CERTIFIED BY THIS SURVEY MAP.

Conn Davis
CONN DAVIS (STATE WATER RIGHTS SURVEYOR # 835)

PROFESSIONAL LAND SURVEYOR STATE OF NEVADA
CONN DAVIS
5/24/02
No. 07880

SUBSCRIBED AND SWORN TO BEFORE ME THIS 24 DAY OF May 20 02
BY CONN DAVIS, PLS-7880, WATER RIGHT 835

Danielle Kathryn Adamczyk
NOTARY PUBLIC IN AND FOR THE COUNTY OF WASHOE,
STATE OF NEVADA

MY COMMISSION EXPIRES ON Nov 6, 2002

DANIELLE KATHRYN ADAMCZYK
Notary Public - State of Nevada
Appointment Recorded in Washoe County
No: 98-49585-2 - Expires November 6, 2002

LEGEND

- BLM BRASS CAP
- DRAINAGES
- SECTION LINES
- 16TH SEC LINES
- PROPERTY LINE

PAGE 3 OF 3

STATE ENGINEER'S USE

6/5/2002 cem - Section 34 mislabelled as Section 33

FILED
MAY 31 2002
STATE ENGINEER'S OFFICE

MAP TO ACCOMPANY APPLICATION
TO APPROPRIATE WATER FOR STOCKWATERING AND DOMESTIC NEEDS

Stuart L. Brown, dba
Double Horseshoe Ranch, LLC
106 E. Adams, suite 212
Carson City, NV. 89706

FROM ABOVE AND UNDER GROUND SOURCES IN:
HIGH ROCK CANYON CREEK AND TRIBUTARIES, POLE CANYON CREEK AND TRIBUTARIES, WALL CANYON CREEK AND TRIBUTARIES, HANGING ROCK CANYON AND TRIBUTARIES, MASSACRE LAKE AND TRIBUTARIES, MASSACRE CREEK AND TRIBUTARIES, & BADGER CREEK AND TRIBUTARIES; PLUS SPRINGS, NATURAL PONDS, AND NATURAL DRAINAGE; ALL IN WASHOE COUNTY, NEVADA

DRAWN BY CONN DATE 05-23-2002

WCSB9854.DWG

69205 69204 69203 69202 69201 68565 68564 68563 68562 68561 68560 68559 68558 68557 68556 68555 68554 68553