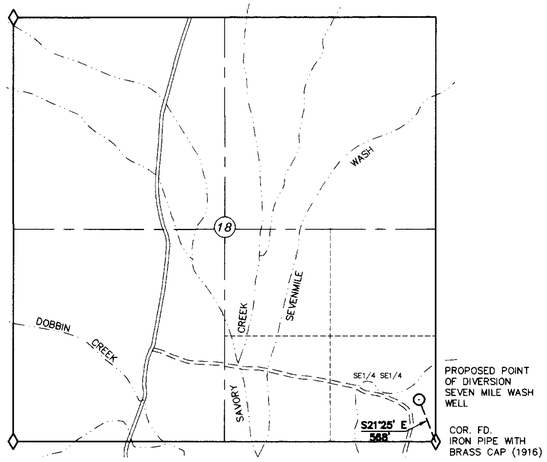

T.12N., R.50E., M.D.M.

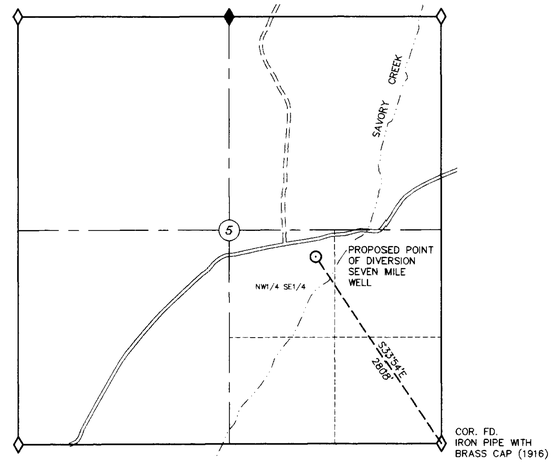

T.12N., R.50E., M.D.M.

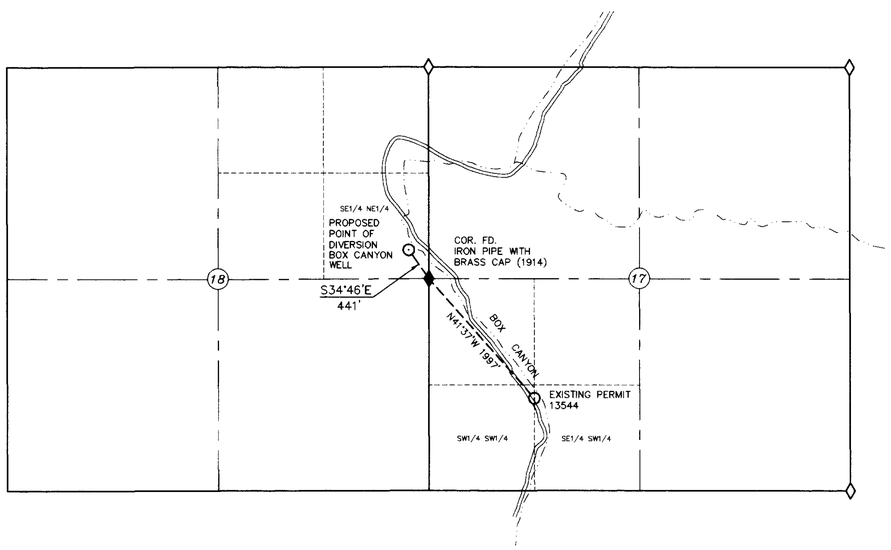

T.8 N., R.49 E., M.D.M.

N

STATE OF NEVADA
COUNTY OF ELKO

I, WILLIAM A. NISBET, BEING FIRST DULY SWORN, DEPOSE AND SAY THAT THIS MAP, CONSISTING OF ONE SHEET, HAS BEEN CORRECTLY DRAWN TO THE DESIGNATED SCALE FROM FIELD NOTES OF A SURVEY MADE BY ME, OR UNDER MY SUPERVISION AND DIRECTION, ON THE 11TH DAY OF JUNE, 2001; THAT IT TRULY AND CORRECTLY REPRESENTS THE PROPOSED LOCATION AND EXTENT OF THE WORKS USED TO DIVERT WATER FROM **UNDERGROUND**, IN **NYE COUNTY**, BY **COLVIN & SON, LLC,** FOR **STOCKWATERING** PURPOSES.

THAT THE PROPOSED POINT OF DIVERSION, THE APPROXIMATE LOCATION AND SIZE OF THE DIVERTING CHANNEL OR OTHER CONDUIT, THE PLACE AND MANNER OF USE, AND THE LOCATION AND NAMES OF ALL OTHER WORKS OR STREAMS WHICH ARE CROSSED BY, OR CONNECTED WITH, THE SAID WORKS. ARE FULLY AND CORRECTLY DESIGNATED THEREON.

PROFESSIONAL LAND SURVEYOR - STATE OF NEVADA
WILLIAM A. NISBET
5805

William A. Nisbet

WILLIAM A. NISBET, STATE WATER RIGHT SURVEYOR

SUBSCRIBED AND SWORN TO BEFORE ME THIS 22 DAY OF June 2001, BY WILLIAM A. NISBET.

CORALEE GRISWOLD
Notary Public, State of Nevada
Appointment No. 94-1860-6
My Appt. Expires May 29, 2002

Coralee Griswold

NOTARY PUBLIC IN AND FOR ELKO COUNTY, NEVADA

BASIS OF BEARING: Magnetic, var. 16 1/2° E.

67823 CERTIFICATE NO. 16493 ISSUED 4/20/05

0 1000 2000 3000
SCALE: 1"=1000'

NO.	BY	DATE	DESCRIPTION	CHK'D	APP'D

REVISIONS

DRAWN BY	APPROVED BY
PJB	WAN
JOB NO. 2140.001	DATE JUNE 2001

STATE ENGINEER'S USE

7/27 67823 & 67824 - NEW APPROPRIATIONS
7/31/01 67825 - CHANGE Application for 13544

MAP TO ACCOMPANY
APPLICATION TO APPROPRIATE WATER
AND APPLICATION TO CHANGE POINT OF DIVERSION
AND PLACE OF USE OF WATER HERETOFORE APPROPRIATED

FOR STOCKWATERING PURPOSES
BY **COLVIN & SON, LLC**
FROM UNDERGROUND
IN NYE COUNTY

CHILTON Engineering and Surveying, LTD
421 Court Street
(775) 738-2121 Elko, Nevada 89801

W01003 1/1

67825 67824 67823