Sec.'s 15,16,20,21,22,26,27,28 & 29, T. 14 S., R. 66 E., M.D.M. Clark County, Nevada

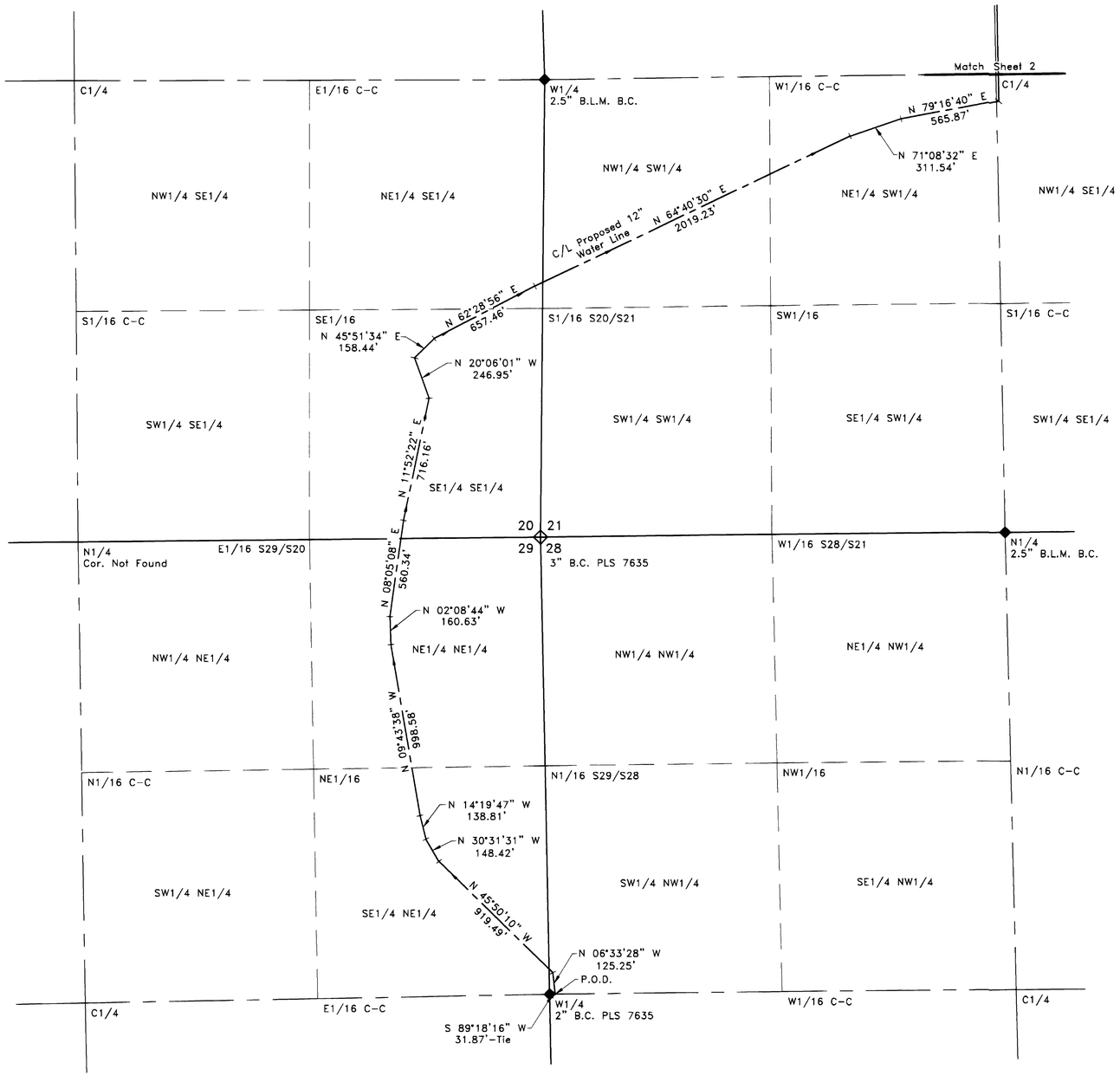

SURVEYOR'S CERTIFICATE

STATE OF NEVADA }
COUNTY OF LINCOLN } SS

I, James J. Owens, being first duly sworn, depose and say that this map, consisting of 3 sheets, numbered from 1 to 3, inclusive, has been correctly drawn to the designated scale from field notes of a survey made by me, or under my supervision and direction, between the 11th of June, 2001, and the 12th of June, 2001; that it truly and correctly represents the proposed location and extent of the works used to divert water from Surface Water from the Muddy River, in Clark County, Nevada, by Robert C. & Vivian Lewis 1990 Family Trust, for irrigation purposes; that the point of diversion, the location and size of the diverting channel or other conduit, the place and manner of use, and the location and names of all other works or streams which are crossed by or connected with the said works are fully and correctly designated thereon.

PROFESSIONAL LAND SURVEYOR - STATE OF NEVADA
JAMES J. OWENS
No. 2884

James J. Owens
James J. Owens
State Water Right Surveyor No. 1081
Professional Land Surveyor
Nevada Certificate No. 2884

Subscribed and sworn to before me this 12 day of JUNE, 2001.

Spencer W. Hafen
Notary Public in and for Lincoln County, State of Nevada.
My Commission Expires on the 2 day of APRIL, 2002.

OFFICIAL SEAL
SPENCER W HAFEN
NOTARY PUBLIC - STATE OF NEVADA
98-1588-11 My Appt. Expires April 02, 2002

BASIS OF BEARING

The Basis of Bearing is established using G.P.S., having an accuacy of +/- 2cm. Using two USC&GS Stations with a bearing of N. 64°23'56" W. on the line between the United States Coast and Geodetic Survey (USC&GS) brass cap MOAPA LA PLACE (HARN), to the United States Coast and Geodetic Survey (USC&GS) brass cap AUK. Said bearing is based upon the North American Datum of 1983 (NAD83), Nevada State Plane East Zone (2701) coordinate system.

LEGEND

- Found Sec. Cor. as noted.
- Found 1/4 Sec. Cor. as noted.

N

400 0 400
Scale 1"=400'

STATE ENGINEER'S USE

FILED
JUN 19 2001
STATE ENGINEER'S OFFICE

THE OWENS SURVEYING OUTFIT, INC.
Water Right, Mineral & Land Surveying throughout the West
P.O. Box 540
99 W. Hollywood
Pioche, Nevada 89043
Tel : 775-962-5115
Fax : 775-962-5116

Nev-301
S. Hafen

Map to Accompany Application to Appropriate Water

For : Irrigation
By : Robert C. & Vivian Lewis 1990 Family Trust
From : Surface Water, Muddy River
In : Clark County, Nevada

67687

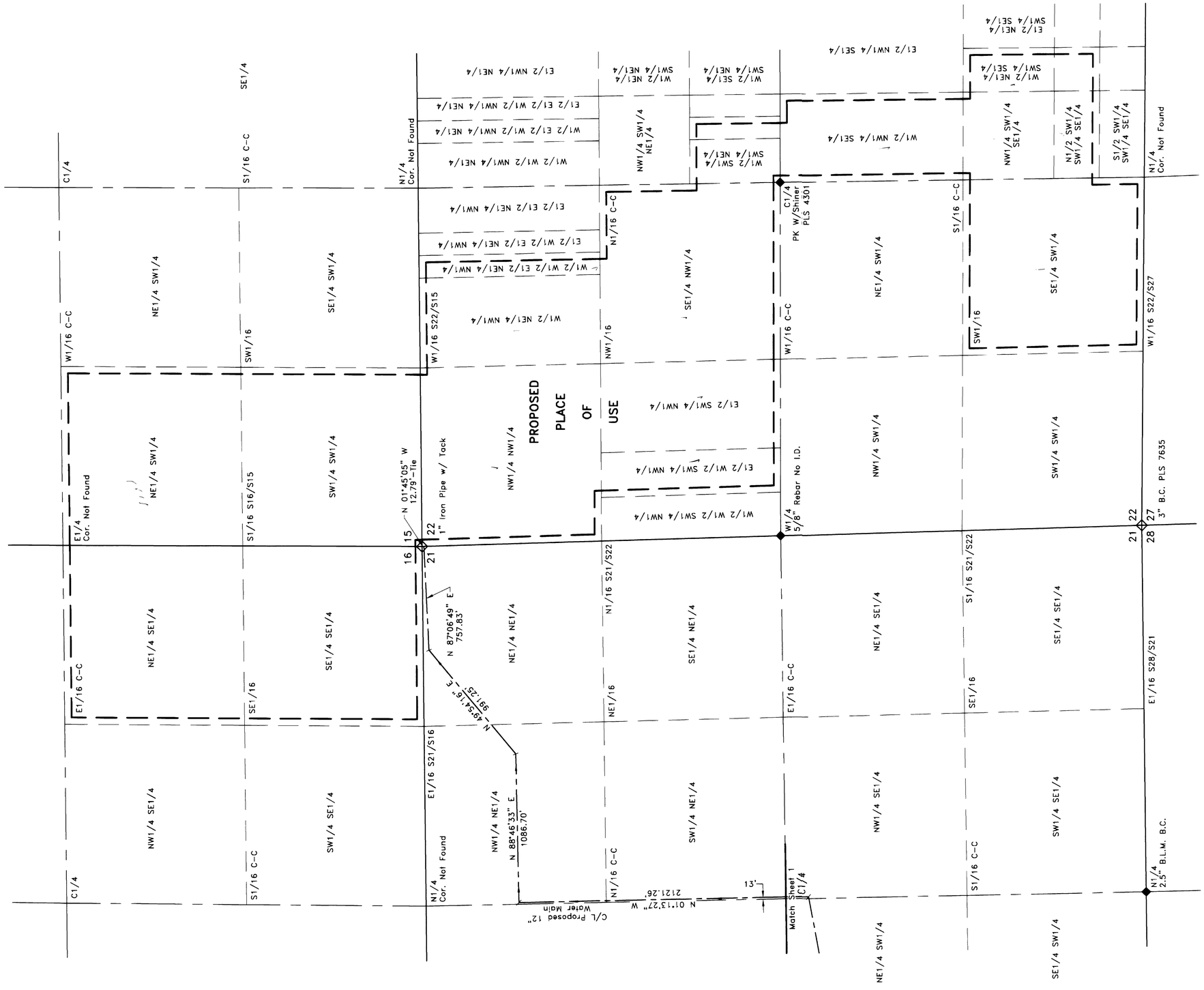

STATE ENGINEER'S USE

FILED
JUN 19 2001
STATE ENGINEER'S OFFICE

Map to Accompany
Application to Appropriate Water

For : Irrigation
By : Robert C. & Vivian Lewis
1990 Family Trust
From : Surface Water, Muddy River
In : Clark County, Nevada

THE OWENS SURVEYING OUTFIT, INC.
Water Right, Mineral & Land Surveying throughout the West
P.O. Box 540
99 W. Hollywood
Pioche, Nevada 89043
Tel : 775-962-5115
Fax : 775-962-5116

Nev-301
S. Hafen

67687

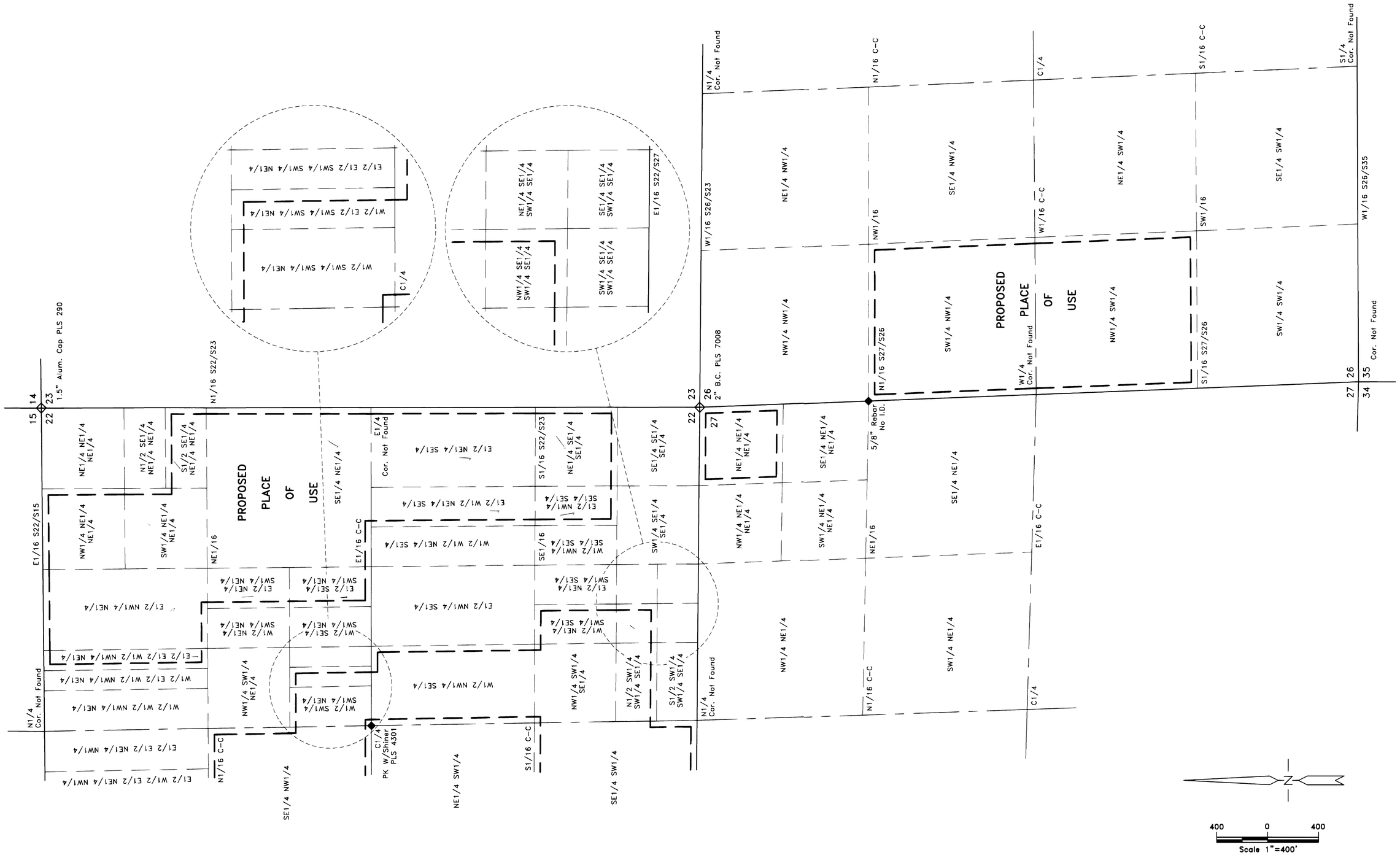

STATE ENGINEER'S USE

FILED
JUN 19 2001
STATE ENGINEER'S OFFICE

Map to Accompany
Application to Appropriate Water

For : Irrigation
By : Robert C. & Vivian Lewis
1990 Family Trust
From : Surface Water, Muddy River
In : Clark County, Nevada

THE OWENS SURVEYING OUTFIT, INC.
Water Right, Mineral & Land Surveying throughout the West
P.O. Box 540
99 W. Hollywood
Pioche, Nevada 89043
Tel : 775-962-5115
Fax : 775-962-5116

Nev-301
S. Hafen

67687