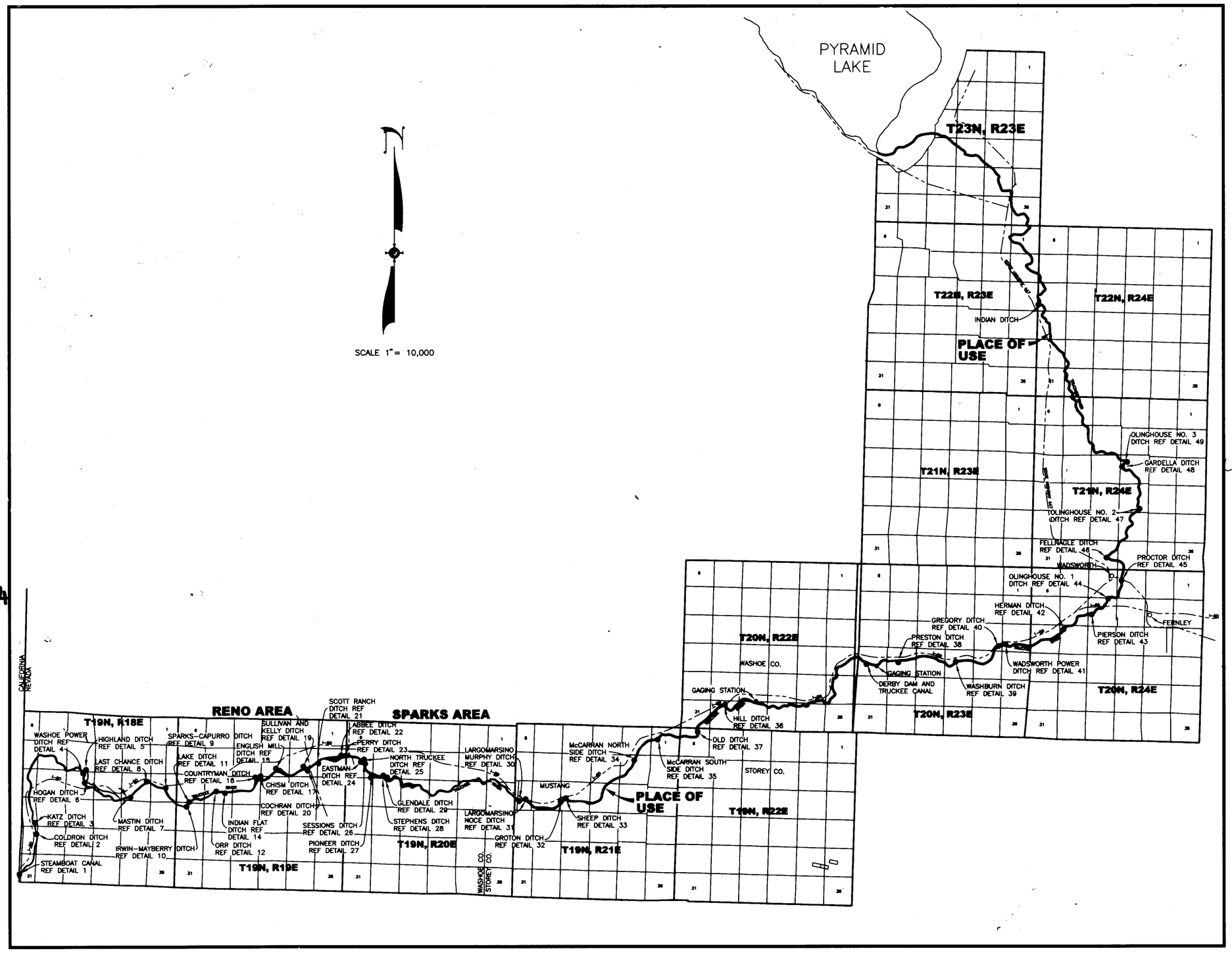

STATE OF NEVADA
SS
COUNTY OF WASHOE

I, THOMAS H. GALLAGHER, BEING FIRST DULY SWORN, DEPOSE AND SAY THAT THIS MAP, CONSISTING OF FOUR (4) SHEETS, HAS BEEN DRAWN TO THE DESIGNATED SCALE FROM INFORMATION OBTAINED FROM THE BUREAU OF LAND MANAGEMENT AND THE NEVADA STATE ENGINEERS OFFICE, UNDER MY SUPERVISION AND DIRECTION, ON OR BEFORE DECEMBER 1, 2000; THAT IT TRULY AND CORRECTLY REPRESENTS THE PROPOSED PLACE OF USE OF A PORTION OF TRUCKEE RIVER DECREE CLAIM NO. 626 AND THE PLACE OF USE OF TRUCKEE RIVER DECREE CLAIM NO. 627, IN WASHOE COUNTY AND STOREY COUNTY, NEVADA, BY WASHOE COUNTY, A POLITICAL SUBDIVISION OF THE STATE OF NEVADA, THE CITY OF RENO, A MUNICIPAL CORPORATION AND THE CITY OF SPARKS, A MUNICIPAL CORPORATION FOR WILDLIFE PURPOSES.

THOMAS H. GALLAGHER WATER RIGHTS SURVEYOR NO. 509

1/29/01

SUBSCRIBED AND SWORN TO BEFORE ME THIS 25th DAY OF JANUARY, 2001.

NOTARY PUBLIC IN AND FOR WASHOE COUNTY, NEVADA

LYNN E. WALTERS
Notary Public - State of Nevada
Appointment Recorded in Washoe County
No. 93-0000-0 - Expires January 22, 2005

NOTE:

1. BASIS OF BEARING – NAD 83 NEVADA EAST ZONE COORDINATE SYSTEM ON USGS BM S-162.
2. SECTIONAL BREAKDOWN PROVIDED BY THE BUREAU OF LAND MANAGEMENT GEOGRAPHIC COORDINATE DATA BASE. http:\www.nv.blm.gov/cadastral/cadastral_survey/gcdb.htm
3. REF TO TRUCKEE RIVER DECREE MAPS FOR POINTS OF DIVERSION WITH NO TIES TO A FOUND SECTION CORNER.
4. THE PROPOSED PLACE OF USE IS WITHIN THE BOUNDARY OF THE TRUCKEE RIVER AS DESCRIBED IN THE TRUCKEE RIVER DECREE AND IS FOR WILDLIFE PURPOSES.

LEGEND

- EXISTING POINTS OF DIVERSION – PER TRUCKEE RIVER DECREE
- TRUCKEE RIVER – PROPOSED PLACE OF USE
- INTERSTATE HIGHWAY

74643 CERTIFICATE NO. 18276 ISSUED 9-27-11

SCALE 1"= 10000'

0 10000 20000 30000 40000 50000

PROPOSED PLACE OF USE WITHIN THE BOUNDARY OF THE TRUCKEE RIVER

N:\DWGS\WATER\McCarran\sec.DWG - 9:26 AM ■ 24-JAN-2001

SUMMIT ENGINEERING CORPORATION
CONSULTING ENGINEERS AND SURVEYORS
5405 MAE ANNE AVE. RENO, NEVADA 89523
(702) 747-8550

Copyright SUMMIT ENG 2001

STATE ENGINEER'S USE

FILED
FEB 2 2001
STATE ENGINEER'S OFFICE

MAP TO ACCOMPANY APPLICATIONS TO CHANGE THE PLACE AND MANNER OF USE OF A PORTION OF TRUCKEE RIVER DECREE CLAIM NO. 626 AND TO CHANGE THE PLACE AND MANNER OF USE OF TRUCKEE RIVER DECREE CLAIM NO. 627 FOR WILDLIFE PURPOSES BY WASHOE COUNTY, A POLITICAL SUBDIVISION OF THE STATE OF NEVADA, THE CITY OF RENO, A MUNICIPAL CORPORATION AND THE CITY OF SPARKS, A MUNICIPAL CORPORATION FROM THE TRUCKEE RIVER IN WASHOE COUNTY AND STOREY COUNTY

RENO WASHOE COUNTY NEVADA

72776

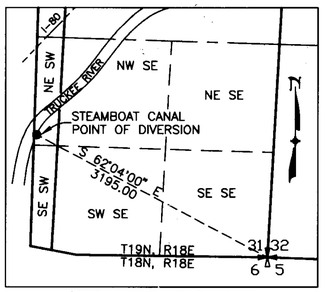

STEAMBOAT CANAL
POINT OF DIVERSION - NE SW
SECTION 31 T19N, R18E, MDM
DETAIL 1

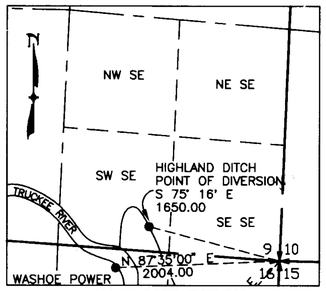

HIGHLAND DITCH
POINT OF DIVERSION - SW SE
SECTION 9 T19N, R18E, MDM
DETAIL 5

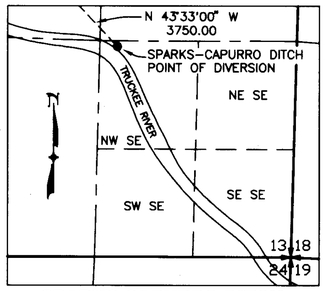

SPARKS-CAPURRO DITCH
POINT OF DIVERSION - NW SE
SECTION 13 T19N, R18E, MDM
DETAIL 9

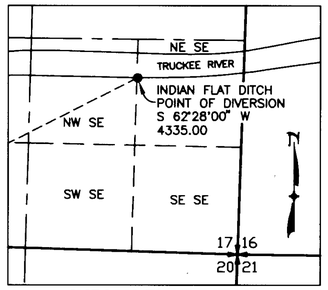

INDIAN FLAT DITCH
POINT OF DIVERSION - NE SE
SECTION 17 T19N, R19E, MDM
DETAIL 14

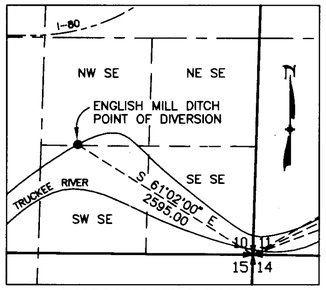

ENGLISH MILL DITCH
POINT OF DIVERSION - NW SE
SECTION 10 T19N, R19E, MDM
DETAIL 18

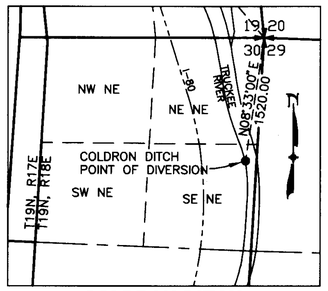

COLDRON DITCH
POINT OF DIVERSION - SE NE
SECTION 30 T19N, R18E, MDM
DETAIL 2

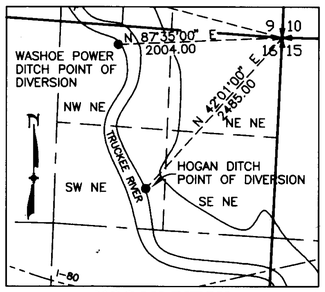

HOGAN DITCH
POINT OF DIVERSION - SW NE
SECTION 16 T19N, R18E, MDM
DETAIL 6

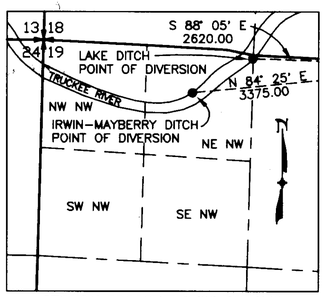

IRWIN-MAYBERRY DITCH
POINT OF DIVERSION - NE NW
SECTION 19 T19N, R19E, MDM
DETAIL 10

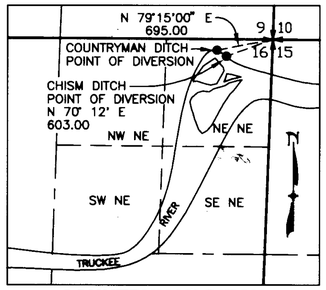

COUNTRYMAN DITCH
POINT OF DIVERSION - NE NE
SECTION 16 T19N, R19E, MDM
DETAIL 16

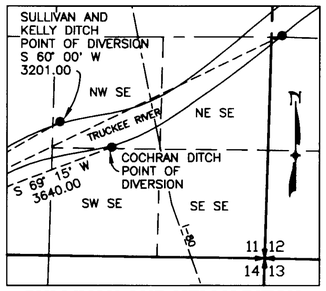

SULLIVAN AND KELLY DITCH
POINT OF DIVERSION - NW SE
SECTION 11 T19N, R19E, MDM
DETAIL 19

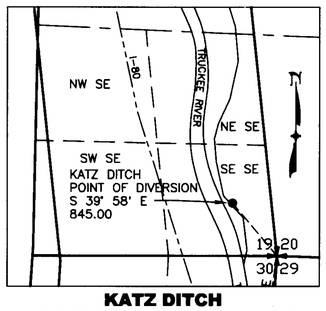

KATZ DITCH
POINT OF DIVERSION - SE SE
SECTION 19 T19N, R18E, MDM
DETAIL 3

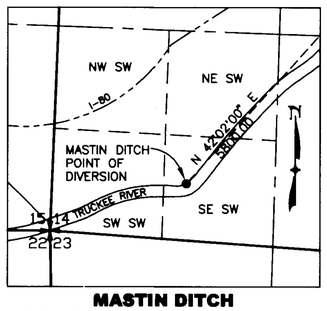

MASTIN DITCH
POINT OF DIVERSION - SE SW
SECTION 14 T19N, R18E, MDM
DETAIL 7

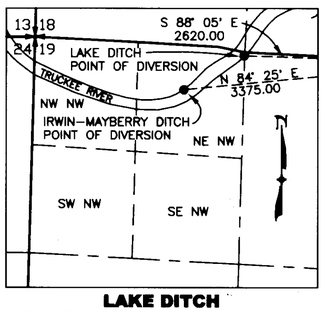

LAKE DITCH
POINT OF DIVERSION - NE NW
SECTION 19 T19N, R19E, MDM
DETAIL 11

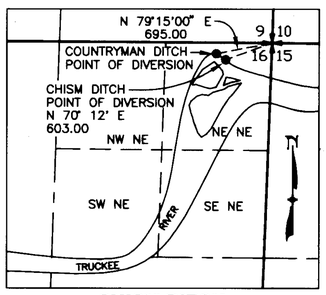

CHISM DITCH
POINT OF DIVERSION - NE NE
SECTION 16 T19N, R19E, MDM
DETAIL 17

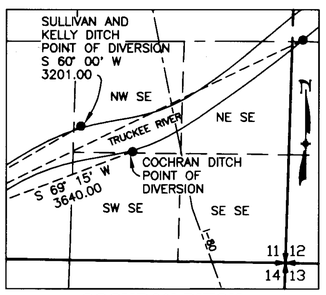

COCHRAN DITCH
POINT OF DIVERSION - NW SE
SECTION 11 T19N, R19E, MDM
DETAIL 20

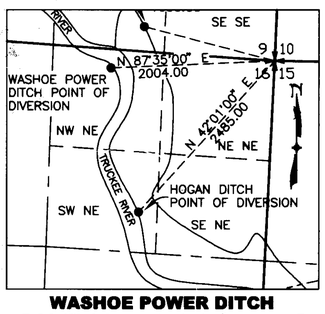

WASHOE POWER DITCH
POINT OF DIVERSION - NW NE
SECTION 16 T19N, R18E, MDM
DETAIL 4

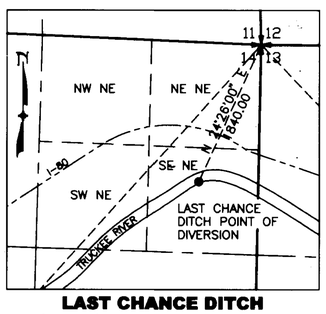

LAST CHANCE DITCH
POINT OF DIVERSION - SE NE
SECTION 14 T19N, R18E, MDM
DETAIL 8

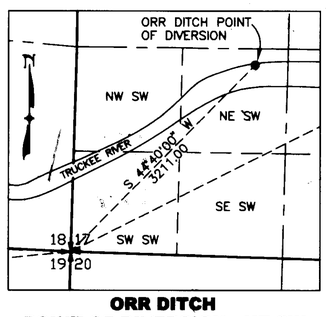

ORR DITCH
POINT OF DIVERSION - NE SW
SECTION 17 T19N, R19E, MDM
DETAIL 12

NOTE:

1. MASTIN DITCH (DETAIL 7) TIED TO THE NW CORNER OF SECTION 13 T19N, R18E, MDM.
2. SPARKS-CAPURRO DITCH (DETAIL 9) TIED TO THE NW CORNER OF SECTION 13 T19N, R18E, MDM.
3. IRWIN-MAYBERRY DITCH (DETAIL 10) TIED TO THE NW CORNER OF SECTION 20 T19N, R19E, MDM.
4. LAKE DITCH (DETAIL 11) TIED TO THE NW CORNER OF SECTION 20 T19N, R19E, MDM.
5. INDIAN FLAT DITCH (DETAIL 14) TIED TO THE NW CORNER OF SECTION 20 T19N, R19E, MDM.
6. SULLIVAN AND KELLY DITCH (DETAIL 19) TIED TO THE NW CORNER OF SECTION 14 T19N, R19E, MDM.
7. COCHRAN DITCH (DETAIL 20) TIED TO THE NW CORNER OF SECTION 14 T19N, R19E, MDM.
8. SCOTT RANCH DITCH (DETAIL 21) TIED TO THE NW CORNER OF SECTION 14 T19N, R19E, MDM.
9. ABBEE DITCH (DETAIL 22) TIED TO THE NE CORNER OF SECTION 1 T19N, R19E, MDM.
10. PERRY DITCH (DETAIL 23) TIED TO THE NE CORNER OF SECTION 1 T19N, R19E, MDM.

SCALE 1"= 1000'

0 1000 2000 3000 4000 5000

STATE ENGINEER'S USE

67182
67183

FILED
FEB 2 2001
STATE ENGINEER'S OFFICE

N:\DWGS\WATER\McCarran\DETAIL2.DWG - 8:27 AM - 24-JAN-2001

SUMMIT ENGINEERING CORPORATION
CONSULTING ENGINEERS AND SURVEYORS
5405 MAE ANNE AVE. RENO, NEVADA 89523
(702) 747-8550

Copyright SUMMIT ENG 2001

MAP TO ACCOMPANY APPLICATIONS TO CHANGE THE PLACE AND MANNER OF USE OF A PORTION OF TRUCKEE RIVER DECREE CLAIM NO. 626 AND TO CHANGE THE PLACE AND MANNER OF USE OF TRUCKEE RIVER DECREE CLAIM NO. 627 FOR WILDLIFE PURPOSES BY WASHOE COUNTY, A POLITICAL SUBDIVISION OF THE STATE OF NEVADA, THE CITY OF RENO, A MUNICIPAL CORPORATION AND THE CITY OF SPARKS, A MUNICIPAL CORPORATION FROM THE TRUCKEE RIVER IN WASHOE COUNTY AND STOREY COUNTY

RENO WASHOE COUNTY NEVADA

67858 67857 67860 67744 67827 67497 67856 67184 67183 67182

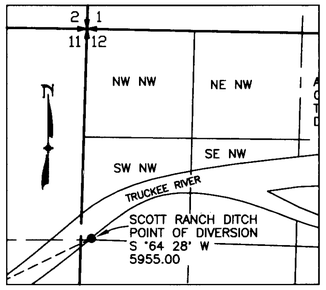

SCOTT RANCH DITCH
POINT OF DIVERSION - SW NW
SECTION 12 T19N, R19E, MDM
DETAIL 21

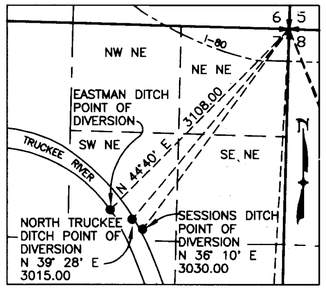

NORTH TRUCKEE DITCH
POINT OF DIVERSION - SW NE
SECTION 7 T19N, R20E, MDM
DETAIL 25

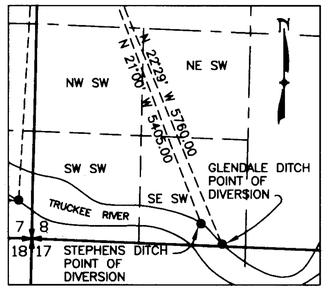

GLENDALE DITCH
POINT OF DIVERSION - SE SW
SECTION 8 T19N, R20E, MDM
DETAIL 29

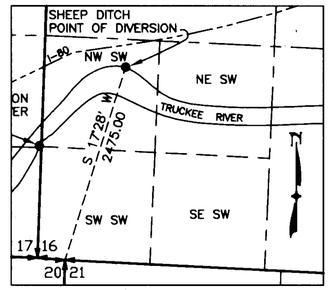

SHEEP DITCH
POINT OF DIVERSION - NW SW
SECTION 16 T19N, R21E, MDM
DETAIL 33

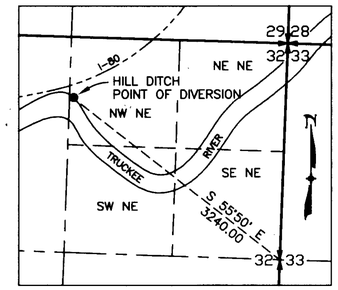

HILL DITCH
POINT OF DIVERSION - NW NE
SECTION 32 T20N, R22E, MDM
DETAIL 36

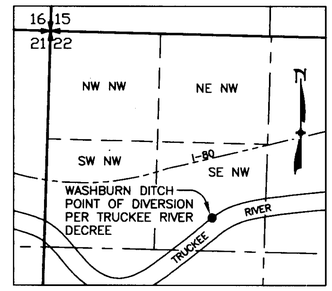

WASHBURN DITCH
POINT OF DIVERSION - SE NW
SECTION 22 T20N, R23E, MDM
DETAIL 39

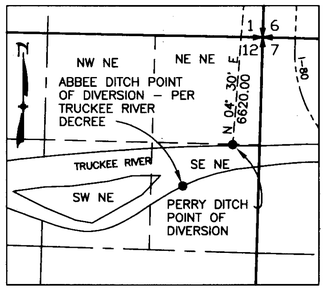

ABBEE DITCH
POINT OF DIVERSION - SE NE
SECTION 12 T19N, R19E, MDM
DETAIL 22

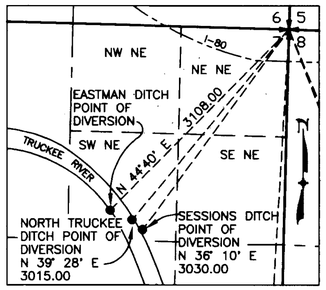

SESSIONS DITCH
POINT OF DIVERSION - SW NE
SECTION 7 T19N, R20E, MDM
DETAIL 26

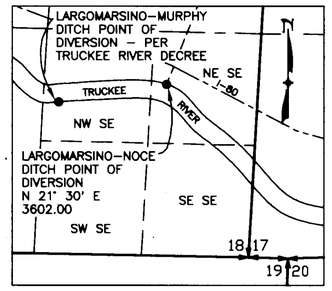

LARGOMARSINO-MURPHY DITCH
POINT OF DIVERSION - NW SE
SECTION 18 T19N, R21E, MDM
DETAIL 30

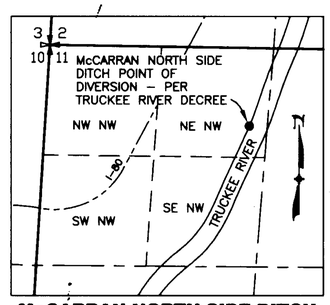

McCARRAN NORTH SIDE DITCH
POINT OF DIVERSION - NE NW
SECTION 11 T19N, R21E, MDM
DETAIL 34

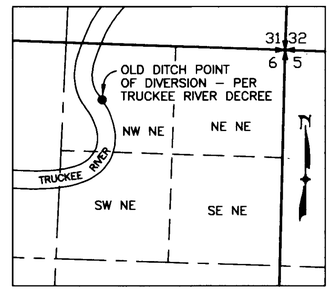

OLD DITCH
POINT OF DIVERSION - NW NE
SECTION 6 T19N, R22E, MDM
DETAIL 37

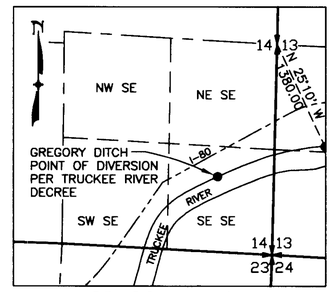

GREGORY DITCH
POINT OF DIVERSION - SE SE
SECTION 14 T20N, R23E, MDM
DETAIL 40

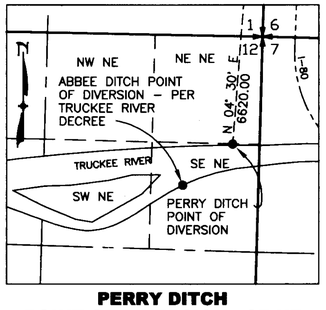

PERRY DITCH
POINT OF DIVERSION - SE NE
SECTION 12 T19N, R19E, MDM
DETAIL 23

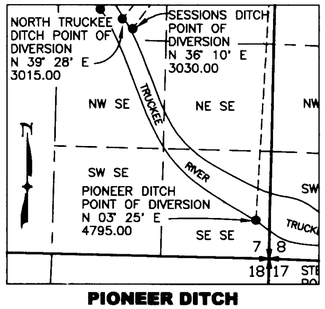

PIONEER DITCH
POINT OF DIVERSION - SE SE
SECTION 7 T19N, R20E, MDM
DETAIL 27

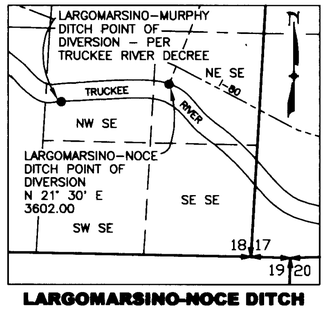

LARGOMARSINO-NOCE DITCH
POINT OF DIVERSION - NE SE
SECTION 18 T19N, R21E, MDM
DETAIL 31

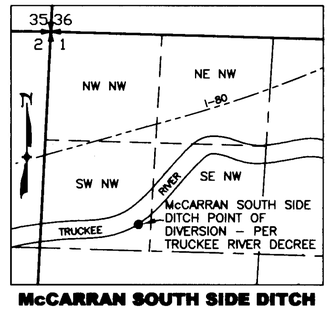

McCARRAN SOUTH SIDE DITCH
POINT OF DIVERSION - SW NW
SECTION 1 T19N, R21E, MDM
DETAIL 35

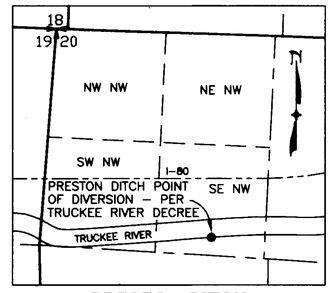

PRESTON DITCH
POINT OF DIVERSION - SE NW
SECTION 20 T20N, R23E, MDM
DETAIL 38

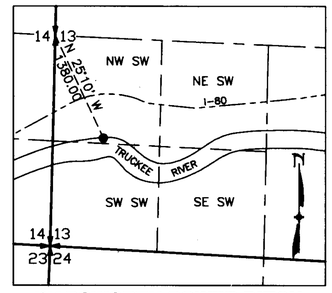

WADSWORTH POWER DITCH
POINT OF DIVERSION - NW SW
SECTION 13 T20N, R23E, MDM
DETAIL 41

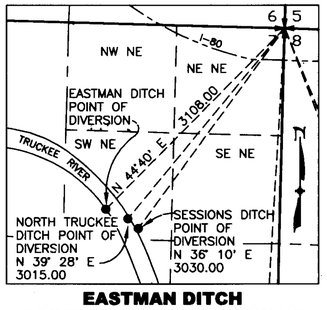

EASTMAN DITCH
POINT OF DIVERSION - SW NE
SECTION 7 T19N, R20E, MDM
DETAIL 24

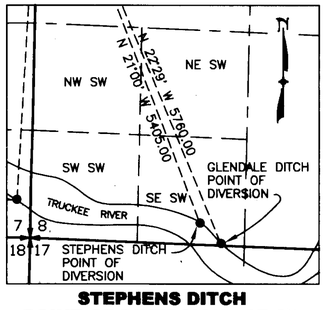

STEPHENS DITCH
POINT OF DIVERSION - SE SW
SECTION 8 T19N, R20E, MDM
DETAIL 28

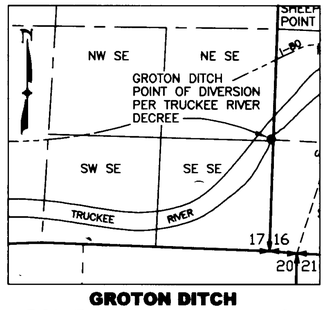

GROTON DITCH
POINT OF DIVERSION - NE SE
SECTION 17 T19N, R21E, MDM
DETAIL 32

NOTE:

1. ABBEE DITCH (DETAIL 22) TIED TO THE NE CORNER OF SECTION 1 T19N, R19E, MDM.
2. PERRY DITCH (DETAIL 23) TIED TO THE NE CORNER OF SECTION 1 T19N, R19E, MDM.
3. PIONEER DITCH (DETAIL 27) TIED TO THE NE CORNER OF SECTION 7 T19N, R20E, MDM.
4. STEPHENS DITCH (DETAIL 28) TIED TO THE NE CORNER OF SECTION 7 T19N, R20E, MDM.
5. GLENDALE DITCH (DETAIL 29) TIED TO THE NE CORNER OF SECTION 7 T19N, R20E, MDM.
6. LARGOMARSINO–NOCE DITCH (DETAIL 31) TIED TO THE NE CORNER OF SECTION 18 T19N, R21E, MDM.

SCALE 1" = 1000'

0 1000 2000 3000 4000 5000

STATE ENGINEER'S USE

Note: Abbee Ditch bearing and tie are N.E. corner said Section 12, bearing N09°40'E, a distance of 1,580 ft. - MMann

FILED
FEB 2 2001
STATE ENGINEER'S OFFICE

N:\DWGS\WATER\McCarran\detail3.DWG - 9:40 AM ■ 20-MAR-2001

SUMMIT ENGINEERING CORPORATION
CONSULTING ENGINEERS AND SURVEYORS
5405 MAE ANNE AVE. RENO, NEVADA 89523
(702) 747-8352

Copyright SUMMIT ENG 2001

MAP TO ACCOMPANY APPLICATIONS TO CHANGE THE PLACE AND MANNER OF USE OF A PORTION OF TRUCKEE RIVER DECREE CLAIM NO. 626 AND TO CHANGE THE PLACE AND MANNER OF USE OF TRUCKEE RIVER DECREE CLAIM NO. 627 FOR WILDLIFE PURPOSES BY WASHOE COUNTY, A POLITICAL SUBDIVISION OF THE STATE OF NEVADA, THE CITY OF RENO, A MUNICIPAL CORPORATION AND THE CITY OF SPARKS, A MUNICIPAL CORPORATION FROM THE TRUCKEE RIVER IN WASHOE COUNTY AND STOREY COUNTY

RENO WASHOE COUNTY NEVADA

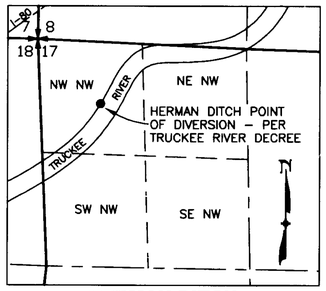

HERMAN DITCH
POINT OF DIVERSION - NW NW
SECTION 17 T20N, R24E, MDM
DETAIL 42

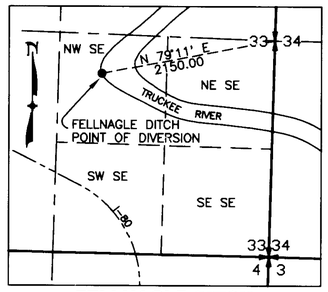

FELLNAGLE DITCH
POINT OF DIVERSION - NW SE
SECTION 33 T21N, R24E, MDM
DETAIL 46

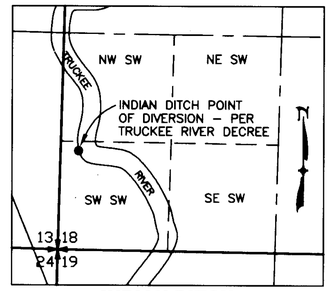

INDIAN DITCH
POINT OF DIVERSION
SECTION 18 T22N, R24E, MDM

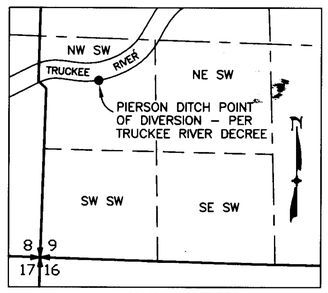

PIERSON DITCH
POINT OF DIVERSION - NW SW
SECTION 9 T20N, R24E, MDM
DETAIL 43

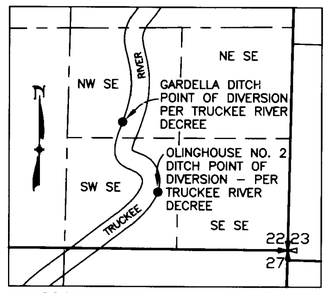

OLINGHOUSE NO. 2 DITCH
POINT OF DIVERSION - SW SE
SECTION 22 T21N, R24E, MDM
DETAIL 47

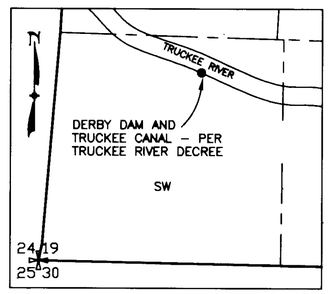

DERBY DAM AND TRUCKEE CANAL
POINT OF DIVERSION - SW
SECTION 19 T20N, R23E, MDM

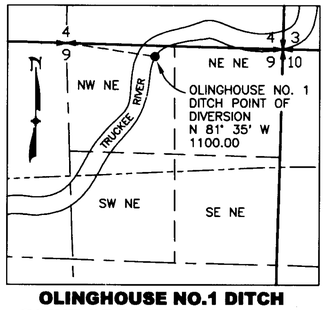

OLINGHOUSE NO.1 DITCH
POINT OF DIVERSION - NW NE
SECTION 9 T20N, R24E, MDM
DETAIL 44

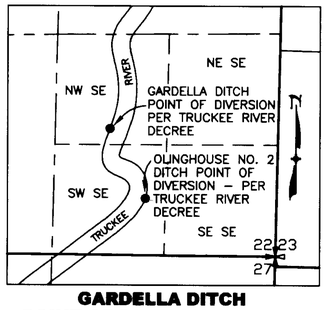

GARDELLA DITCH
POINT OF DIVERSION - NW SE
SECTION 22 T21N, R24E, MDM
DETAIL 48

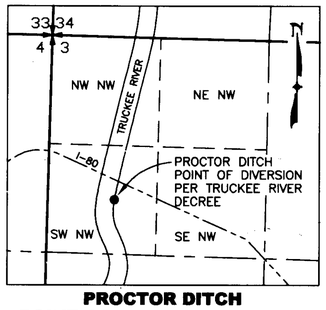

PROCTOR DITCH
POINT OF DIVERSION - SW NW
SECTION 3 T20N, R24E, MDM
DETAIL 45

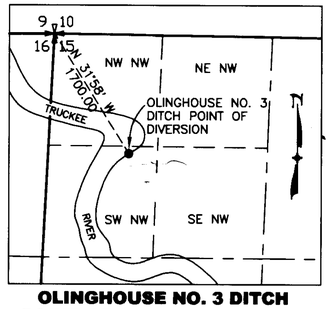

OLINGHOUSE NO. 3 DITCH
POINT OF DIVERSION - SW NW
SECTION 15 T21N, R24E, MDM
DETAIL 49

SCALE 1" = 1000'
0 1000 2000 3000 4000 5000

STATE ENGINEER'S USE

67182
67183

FILED
FEB 2 2001
STATE ENGINEER'S OFFICE

MAP TO ACCOMPANY APPLICATIONS TO CHANGE THE PLACE AND MANNER OF USE OF A PORTION OF TRUCKEE RIVER DECREE CLAIM NO. 626 AND TO CHANGE THE PLACE AND MANNER OF USE OF TRUCKEE RIVER DECREE CLAIM NO. 627 FOR WILDLIFE PURPOSES BY WASHOE COUNTY, A POLITICAL SUBDIVISION OF THE STATE OF NEVADA, THE CITY OF RENO, A MUNICIPAL CORPORATION AND THE CITY OF SPARKS, A MUNICIPAL CORPORATION FROM THE TRUCKEE RIVER IN WASHOE COUNTY AND STOREY COUNTY

RENO WASHOE COUNTY NEVADA

N:\DWGS\WATER\McCarran\detail4.DWG - 9:30 AM ■ 24-JUN-2001

SUMMIT ENGINEERING CORPORATION
CONSULTING ENGINEERS AND SURVEYORS
5405 MAE ANNE AVE. RENO, NEVADA 89523
(702) 747-8550

Copyright SUMMIT ENG 2001

86500
86050T
77019T
84841T
84840T
84368
84367
84366
84365
84363
84362 84361 84360 83439T 83440T 82792 82521T 82520T 82371 81809 78478 78477 75872 69179T 69090T 68543 68542 67184 67183 67182