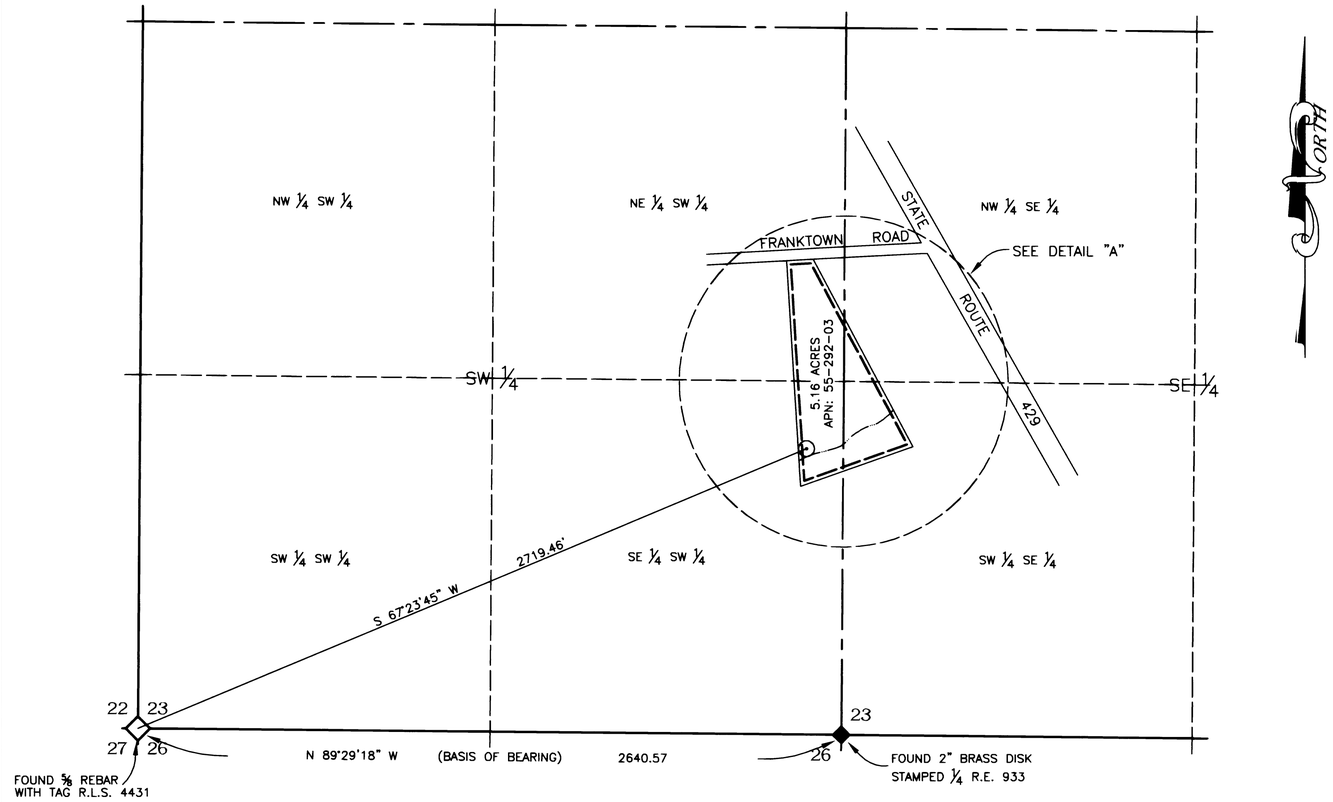

PROPOSED POINT OF DIVERSION & PLACE OF USE

PORTIONS OF THE NE ¼ SW ¼, SE ¼ SW ¼, NW ¼ SE ¼, SW ¼ SE ¼

SECTION 23, T. 16 N., R. 19 E. M.D.B. & M.

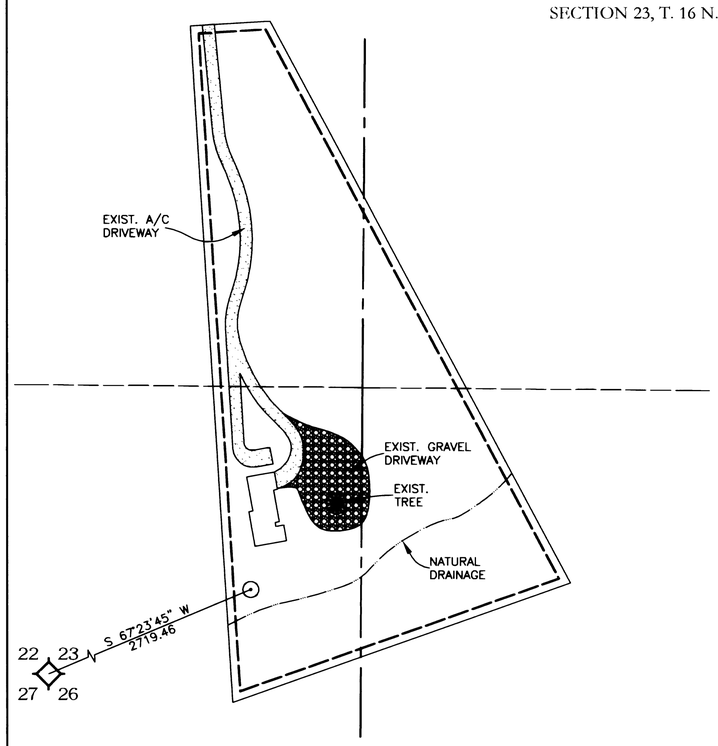

DETAIL "A"

1" = 100'

LEGEND:

- PROPOSED PLACE OF USE
- PROPOSED POINT OF DIVERSION
- FOUND SECTION CORNER
- FOUND ¼ CORNER
- EXISTING PLACE OF USE
- EXISTING POINT OF DIVERSION

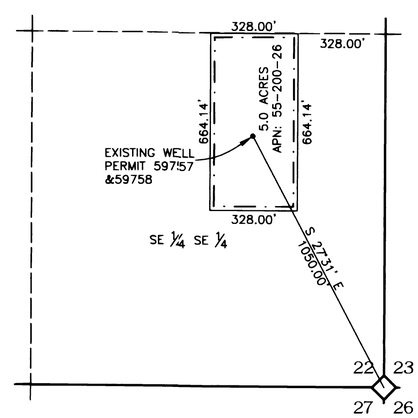

EXISTING POINT OF DIVERSION & PLACE OF USE

PORTIONS OF THE SE ¼ SE ¼, SECTION 22,

T. 16 N., R. 19 E. M.D.B. & M.

STATE OF NEVADA
COUNTY OF CARSON } S.S.

I, DENNIS W. SMITH, BEING FIRST SWORN, DEPOSE AND SAY THAT SITE INSPECTION HAVE BEEN MADE BY ME, OR UNDER MY SUPERVISION AND DIRECTION, BETWEEN SEPTEMBER 26, 2000 AND THE SEPTEMBER 27, 2000; THAT THE LOCATION OF EACH REFERENCE MONUMENT HAS BEEN VERIFIED BY SITE INSPECTION; THAT THE POINT OF DIVERSION AND PLACE OF USE SITES HAVE BEEN INSPECTED; THAT THIS MAP CONSISTING OF 1 SHEET HAS BEEN CORRECTLY DRAWN TO THE DESIGNATED SCALE FROM SURVEYING CALCULATION NOTES PREPARED BY ME, OR UNDER MY SUPERVISION AND DIRECTION, RELYING UPON ANALYSIS OF RECORDED SURVEY MAPS AND OTHER RECORDED SURVEYING DOCUMENTS IN THE OFFICE OF THE NEVADA STATE ENGINEER AND THE WASHOE COUNTY ASSESSOR & RECORDER OFFICE; THAT THIS MAP TRULY AND CORRECTLY REPRESENTS THE PROPOSED PLACE OF USE AND LOCATION AND EXTENT OF THE WORKS USED TO DIVERT WATER FROM AN UNDERGROUND SOURCE, IN WASHOE COUNTY, NEVADA, BY SAM NEVIS, FOR IRRIGATION & DOMESTIC PURPOSES. THAT THE POINT OF DIVERSION, THE APPROXIMATE LOCATION AND SIZE OF THE DIVERTING CHANNEL OR OTHER CONDUIT, AND THE LOCATION AND NAMES OF ALL OTHER WORKS OR STREAMS WHICH ARE CROSSED BY, OR CONNECTED WITH THE SAID WORKS, AND THE BOUNDARY AREA IS FULLY AND CORRECTLY DESIGNATED THEREON.

PROFESSIONAL ENGINEER STATE OF NEVADA
DENNIS W. SMITH
12/1/00
CIVIL
No. 10152

STATE WATER RIGHTS SURVEYOR No. 1065
NV. P.E. 10152

SUBSCRIBED AND SWORN TO BEFORE ME ON THIS 1st DAY OF Dec., 2000

Sandra L. Hinchell
NOTARY PUBLIC ~~IN~~ AND FOR Douglas COUNTY, NEVADA.

SANDRA L. HINCHELL
Notary Public State of Nevada
Appointment Recorded in Douglas County
No. 93-2419-5 - Expires Nov. 4, 2002

MY COMMISSION EXPIRES Nov. 4, 2002.

BASIS OF BEARING

THE SOUTH LINE OF THE SW ¼ SECTION 23, T. 16 N., R. 19 E., M.D.B. & M. BEING N. 89°29'18" W. 2640.57' AS SHOWN ON RECORD OF SURVEY DOCUMENT No. 2352617 ON FILE WITHIN THE OFFICE OF THE WASHOE COUNTY RECORDER.

REFERENCE DOCUMENTS

1) MAP FILED IN SUPPORT OF APPLICATION 59757 AND 59758 ON FILE WITHIN NEVADA STATE ENGINEERS OFFICE.
2) RECORD OF SURVEY FILE No. 2352617 ON FILE WITHIN THE OFFICE OF THE WASHOE COUNTY RECORDER.
3) ASSESSOR PARCEL MAP 55-29 ON FILE WITHIN THE OFFICE OF THE WASHOE COUNTY ASSESSORS OFFICE.

300 150 0 300 600 900

GRAPHIC SCALE: 1" = 300'

WESTERN
ENGINEERING & SURVEYING SERVICES
3032 SILVER SAGE DRIVE
CARSON CITY NEVADA 89701
(775) 884-3200 FAX (775) 884-3211

STATE ENGINEERS USE

67005
67006

FILED
DEC 06 2000

MAP

TO ACCOMPANY APPLICATION TO CHANGE THE POINT OF DIVERSION & PLACE OF USE OF A PORTION OF WATER AS APPROPRIATED UNDER PERMIT 59757 AND 59758.

FOR: IRRIGATION USE
BY: SAM NEVIS
FROM: UNDERGROUND SOURCE

WASHOE COUNTY NEVADA

67006 67005