EXISTING PLACE OF USE and POINTS OF DIVERSION UNDER PERMITS 52420, 52421 AND 52422 PORTIONS OF SECTIONS 3 AND 4, T.17N., R.20E., M.D.M.

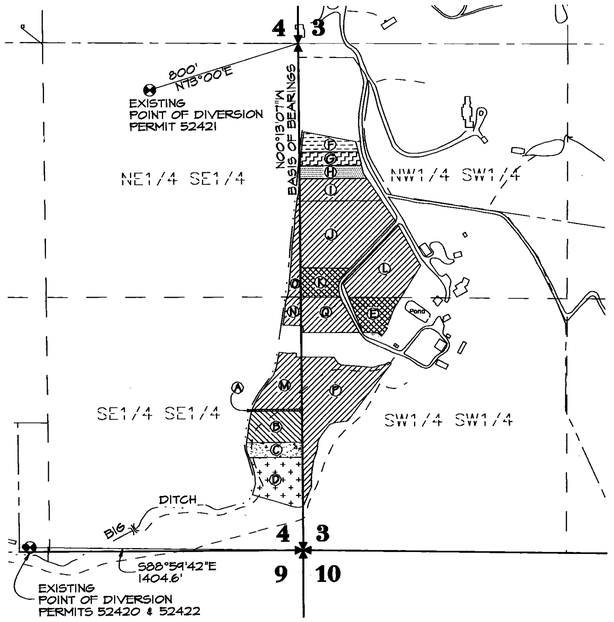

PROPOSED PLACE OF USE and POINT OF DIVERSION UNDER A PORTION OF PERMIT 52420 A PORTION OF SECTION 3, T.17N., R.20E., M.D.M.

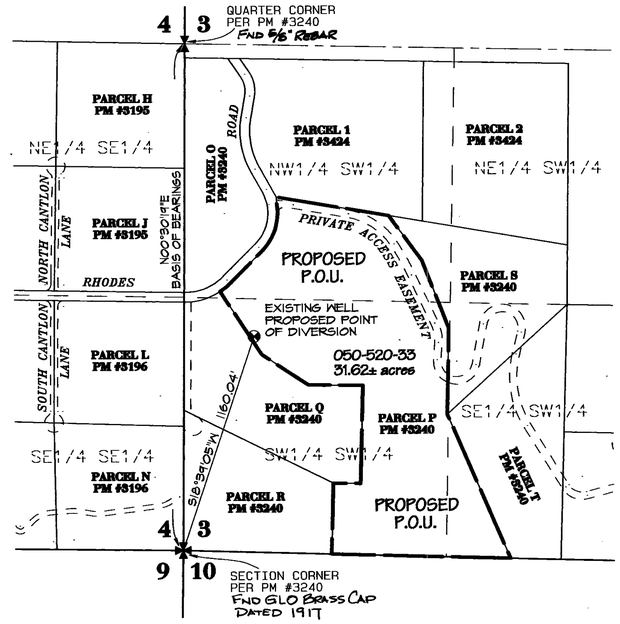

STATE OF NEVADA
COUNTY OF WASHOE } SS

I, George G. Lindesmith, being first duly sworn, depose and say that this map, consisting of one sheet, has been correctly drawn to the designated scale from field notes of a survey made by me or under my supervision and direction on 6-12-, 2000; that it truly and correctly represents the proposed location and extent of the works used to divert water from an underground source within Washoe County, Nevada, by HOLLY CLAVELL-HEAD LAND TRUST for irrigation and domestic purposes. That the proposed point of diversion and the boundary of lands, showing by 40-acre subdivision the area proposed to be served, are fully and correctly designated thereon.

George G. Lindesmith
State Water-Right Surveyor No. 704

STATE OF NEVADA
GEORGE G. LINDESMITH
No. 6306
PROFESSIONAL LAND SURVEYOR
6-12-2000

Subscribed and sworn to before me on this 12TH day of JUNE, 2000.

David C. Crook
Notary Public

DAVID C. CROOK
Notary Public - State of Nevada
Appointment Recorded in Washoe County
No: 95-5200-2 - EXPIRES NOV. 1, 2000

NOTES

1) Areas of new cultivation above the "Big Ditch" were determined by aerial photography dated 5/2/96 and field verified 9/6/96. Areas of cultivation were measured by electronic means from digital data obtained from the aerial photography.

REFERENCES

1) Parcel Map No. 3195, Official Records, Washoe County, Nevada.
2) Parcel Map No. 3196, Official Records, Washoe County, Nevada.
3) Parcel Map No. 3240, Official Records, Washoe County, Nevada.
4) Parcel Map No. 3424, Official Records, Washoe County, Nevada.
5) Record of Survey Map No. 883, Official Records, Washoe County, Nevada.
6) Washoe County Assessor's Information.
7) Permit Nos. 52420 (Cert. 14541), 52421 (Cert. 14542) and 52422 (Cert. 14543).
8) Amended Map to Accompany Proof of Beneficial Use and Place of Use by Willomonte Land and Livestock and Anne Louise Cantlon Trust.

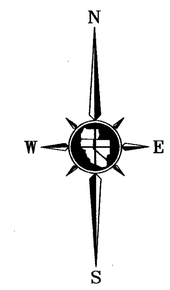

GRAPHIC SCALE 1"=400'
0 400 800 1200

BASIS OF BEARINGS

EXISTING POU: Identical to Amended Map to Accompany Proof of Beneficial Use and Place of Use by Willomonte Land and Livestock & Anne Louise Cantlon Trust.

PROPOSED POU: The west line of the southwest 1/4 of Section 3, T.17N., R.20E., M.D.M., taken as N00°30'19"E, Nevada State Plane Coordinate System West Zone, NAD 83/94 HARN.

TRANSFER TABLES
ALL OF PERMITS 52420, 52421 & 52422

PERMIT 52420 CERT. 14541 (SOUTH WELL)

PAR.	SECTION	SUBDIVISION	TOWNSHIP	RANGE	ACREAGE	OWNER
A	4	SE1/4 SE1/4	17N	20E	0.050	TOGLIATTI / VAN ZANT
B	4	SE1/4 SE1/4	17N	20E	1.010	GREENHALGH
C	4	SE1/4 SE1/4	17N	20E	0.505	SIMMONS
D	4	SE1/4 SE1/4	17N	20E	1.335	CLAVELL-HEAD TRUST
	TOTAL				2.900	

PERMIT 52421 CERT. 14542 (NORTH WELL)

PAR.	SECTION	SUBDIVISION	TOWNSHIP	RANGE	ACREAGE	OWNER
E	3	SW1/4 SW1/4	17N	20E	0.710	TOGLIATTI / VAN ZANT
F	3	NW1/4 SW1/4	17N	20E	0.505	MARR
G	3	NW1/4 SW1/4	17N	20E	0.505	BUCK (DEED FROM MARR)
H	3	NW1/4 SW1/4	17N	20E	0.505	WARREN (DEED FROM MARR)
I	3	NW1/4 SW1/4	17N	20E	1.010	WASHOE COUNTY (DEED FROM MARR)
J	3	NW1/4 SW1/4	17N	20E	3.060	WASHOE COUNTY (DEED FROM CANTLON)
K	3	NW1/4 SW1/4	17N	20E	0.755	TOGLIATTI / VAN ZANT
L	3	NW1/4 SW1/4	17N	20E	1.920	WASHOE COUNTY
	TOTAL				8.970	

PERMIT 52422 CERT. 14543 (SOUTH WELL)

PAR.	SECTION	SUBDIVISION	TOWNSHIP	RANGE	ACREAGE	OWNER
M	4	SE1/4 SE1/4	17N	20E	1.160	WASHOE COUNTY
N	4	SE1/4 SE1/4	17N	20E	0.340	WASHOE COUNTY
O	4	NE1/4 SE1/4	17N	20E	0.480	WASHOE COUNTY
P	3	SW1/4 SW1/4	17N	20E	3.100	WASHOE COUNTY
Q	3	SW1/4 SW1/4	17N	20E	1.050	WASHOE COUNTY
	TOTAL				6.130	WASHOE COUNTY
GRAND TOTAL					18.000	

66450 CERTIFICATE NO. 17800 ISSUED 1-12-11

66451 CERTIFICATE NO. 17801 ISSUED 1-12-11

LEGEND:

- PARCEL LINE - WASHOE COUNTY ASSESSOR
- 1/16TH SECTION LINE
- CENTERLINE OF SECTION
- SECTION LINE
- PROPOSED PLACE OF USE
- EXISTING DITCH
- GROUNDWATER WELL / POINT OF DIVERSION
- 050-520-33 — WASHOE COUNTY ASSESSOR'S PARCEL NUMBER
- QUARTER SECTION CORNER, PER ROS #883
- SECTION CORNER, PER ROS #883
- WATER RIGHTS DEEDED TO WASHOE COUNTY
- WATER RIGHTS DEEDED TO GREENHALGH
- WATER RIGHTS DEEDED TO TOGLIATTI / VAN ZANT
- WATER RIGHTS DEEDED TO SIMMONS
- WATER RIGHTS DEEDED TO CLAVELL-HEAD TRUST
- WATER RIGHTS DEEDED TO MARR
- WATER RIGHTS DEEDED TO WARREN
- WATER RIGHTS DEEDED TO BUCK

TRI STATE SURVEYING, LTD
1925 E. PRATER WAY
SPARKS, NEVADA 89434
(775) 358-9491 * FAX # 358-3664

JOB #00055.01 DDM

STATE ENGINEER'S USE

FILED
JUL 05 2000
STATE ENGINEER'S OFFICE

MAP TO ACCOMPANY APPLICATION TO CHANGE THE POINT OF DIVERSION AND PLACE OF USE UNDER A PORTION OF PERMIT 52420, CERTIFICATE 14541 FOR IRRIGATION AND DOMESTIC PURPOSES BY AND APPROPRIATION FOR COMMERCIAL PURPOSES APP. 66451

HOLLY CLAVELL-HEAD LAND TRUST

FROM AN UNDERGROUND SOURCE WITHIN WASHOE COUNTY, NEVADA IN A PORTION OF SECTION 3, T.17N., R.20E., M.D.M.