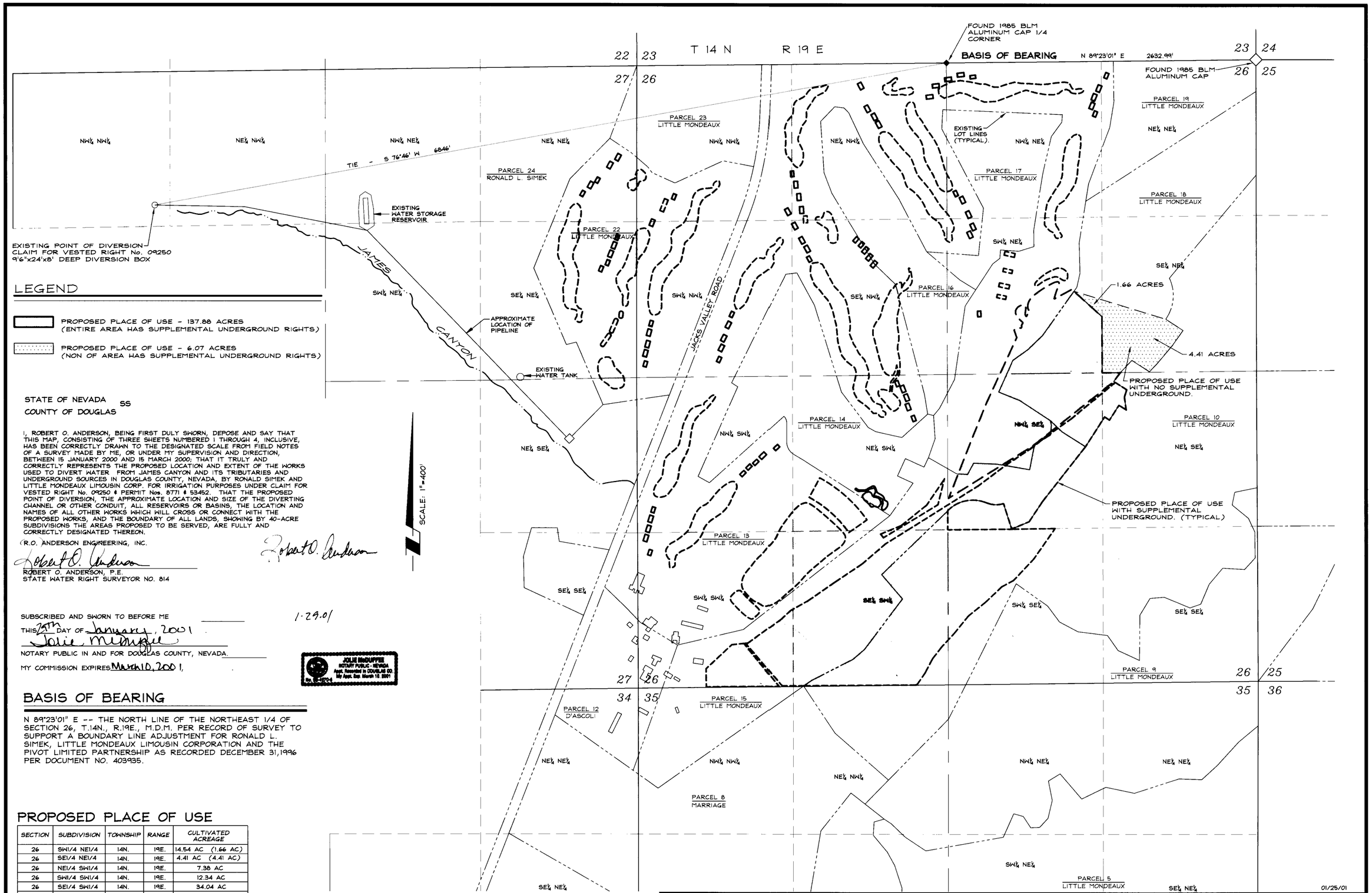

LEGEND

PROPOSED PLACE OF USE - 137.88 ACRES (ENTIRE AREA HAS SUPPLEMENTAL UNDERGROUND RIGHTS)

PROPOSED PLACE OF USE - 6.07 ACRES (NON OF AREA HAS SUPPLEMENTAL UNDERGROUND RIGHTS)

STATE OF NEVADA SS
COUNTY OF DOUGLAS

I, ROBERT O. ANDERSON, BEING FIRST DULY SWORN, DEPOSE AND SAY THAT THIS MAP, CONSISTING OF THREE SHEETS NUMBERED 1 THROUGH 4, INCLUSIVE, HAS BEEN CORRECTLY DRAWN TO THE DESIGNATED SCALE FROM FIELD NOTES OF A SURVEY MADE BY ME, OR UNDER MY SUPERVISION AND DIRECTION, BETWEEN 15 JANUARY 2000 AND 15 MARCH 2000; THAT IT TRULY AND CORRECTLY REPRESENTS THE PROPOSED LOCATION AND EXTENT OF THE WORKS USED TO DIVERT WATER FROM JAMES CANYON AND ITS TRIBUTARIES AND UNDERGROUND SOURCES IN DOUGLAS COUNTY, NEVADA, BY RONALD SIMEK AND LITTLE MONDEAUX LIMOUSIN CORP. FOR IRRIGATION PURPOSES UNDER CLAIM FOR VESTED RIGHT No. 09250 & PERMIT Nos. 8771 & 53452. THAT THE PROPOSED POINT OF DIVERSION, THE APPROXIMATE LOCATION AND SIZE OF THE DIVERTING CHANNEL OR OTHER CONDUIT, ALL RESERVOIRS OR BASINS, THE LOCATION AND NAMES OF ALL OTHER WORKS WHICH WILL CROSS OR CONNECT WITH THE PROPOSED WORKS, AND THE BOUNDARY OF ALL LANDS, SHOWING BY 40-ACRE SUBDIVISIONS THE AREAS PROPOSED TO BE SERVED, ARE FULLY AND CORRECTLY DESIGNATED THEREON.

(R.O. ANDERSON ENGINEERING, INC.

Robert O. Anderson

ROBERT O. ANDERSON, P.E.
STATE WATER RIGHT SURVEYOR NO. 814

SUBSCRIBED AND SWORN TO BEFORE ME _____ 1-29-01
THIS 25TH DAY OF January, 2001
Julie McDuffee
NOTARY PUBLIC IN AND FOR DOUGLAS COUNTY, NEVADA.
MY COMMISSION EXPIRES March 10, 2001

JULIE McDUFFEE NOTARY PUBLIC - NEVADA Appt. Recorded in DOUGLAS CO. My Appt. Exp. March 10, 2001 No. 92-2172-1

BASIS OF BEARING

N 89°23'01" E -- THE NORTH LINE OF THE NORTHEAST 1/4 OF SECTION 26, T.14N., R.19E., M.D.M. PER RECORD OF SURVEY TO SUPPORT A BOUNDARY LINE ADJUSTMENT FOR RONALD L. SIMEK, LITTLE MONDEAUX LIMOUSIN CORPORATION AND THE PIVOT LIMITED PARTNERSHIP AS RECORDED DECEMBER 31,1996 PER DOCUMENT NO. 403935.

PROPOSED PLACE OF USE

SECTION	SUBDIVISION	TOWNSHIP	RANGE	CULTIVATED ACREAGE
26	SW1/4 NE1/4	14N.	19E.	14.54 AC (1.66 AC)
26	SE1/4 NE1/4	14N.	19E.	4.41 AC (4.41 AC)
26	NE1/4 SW1/4	14N.	19E.	7.38 AC
26	SW1/4 SW1/4	14N.	19E.	12.34 AC
26	SE1/4 SW1/4	14N.	19E.	34.04 AC
26	NW1/4 SE1/4	14N.	19E.	23.97 AC
26	NE1/4 SE1/4	14N.	19E.	1.39 AC
26	SW1/4 SE1/4	14N.	19E.	10.47 AC
26	NE1/4 NE1/4	14N.	19E.	0.03 AC
26	NW1/4 NE1/4	14N.	19E.	5.1 AC
26	NE1/4 NW1/4	14N.	19E.	7.32 AC
26	NW1/4 NW1/4	14N.	19E.	1.5 AC
26	SW1/4 NW1/4	14N.	19E.	4.99 AC
26	SE1/4 NW1/4	14N.	19E.	6.55 AC
26	NW1/4 SW1/4	14N.	19E.	4.47 AC
27	NE1/4 NE1/4	14N.	19E.	0.72 AC
27	SE1/4 NE1/4	14N.	19E.	4.42 AC
27	NE1/4 SE1/4	14N.	19E.	0.31 AC
			TOTAL:	143.95 AC (6.07AC)

*NOTE: ACREAGE IN PARANTHESES DOES NOT HAVE SUPPLEMENTAL UNDERGROUND WATER.

R.O. Anderson ENGINEERING INC
1624 10th STREET - P.O. BOX 2294 - MINDEN, NV 89423
PH: (775) 782-2522 FAX (775) 782-7084
WEBSITE: WWW.ROANDERSON.COM

STATE ENGINEER'S USE

FILED FEB 05 2001

MAP
TO ACCOMPANY APPLICATIONS TO CHANGE THE PLACE OF USE OF A PORTION OF CLAIM FOR VESTED RIGHT NUMBER 09250 FROM JAMES CANYON & ITS TRIBUTARIES; TO CHANGE THE POINT OF DIVERSION & PLACE OF USE OF A PORTION OF PERMIT NUMBERS 8771 & 53452 FROM UNDERGROUND SOURCES FOR IRRIGATION PURPOSES BY
RONALD SIMEK & LITTLE MONDEAUX LIMOUSIN CORP.
IN
212-32-00 DOUGLAS COUNTY, NEVADA SHEET 1 OF 4

72356 72355 66972 66971 66970 66437 T Through 66435 T

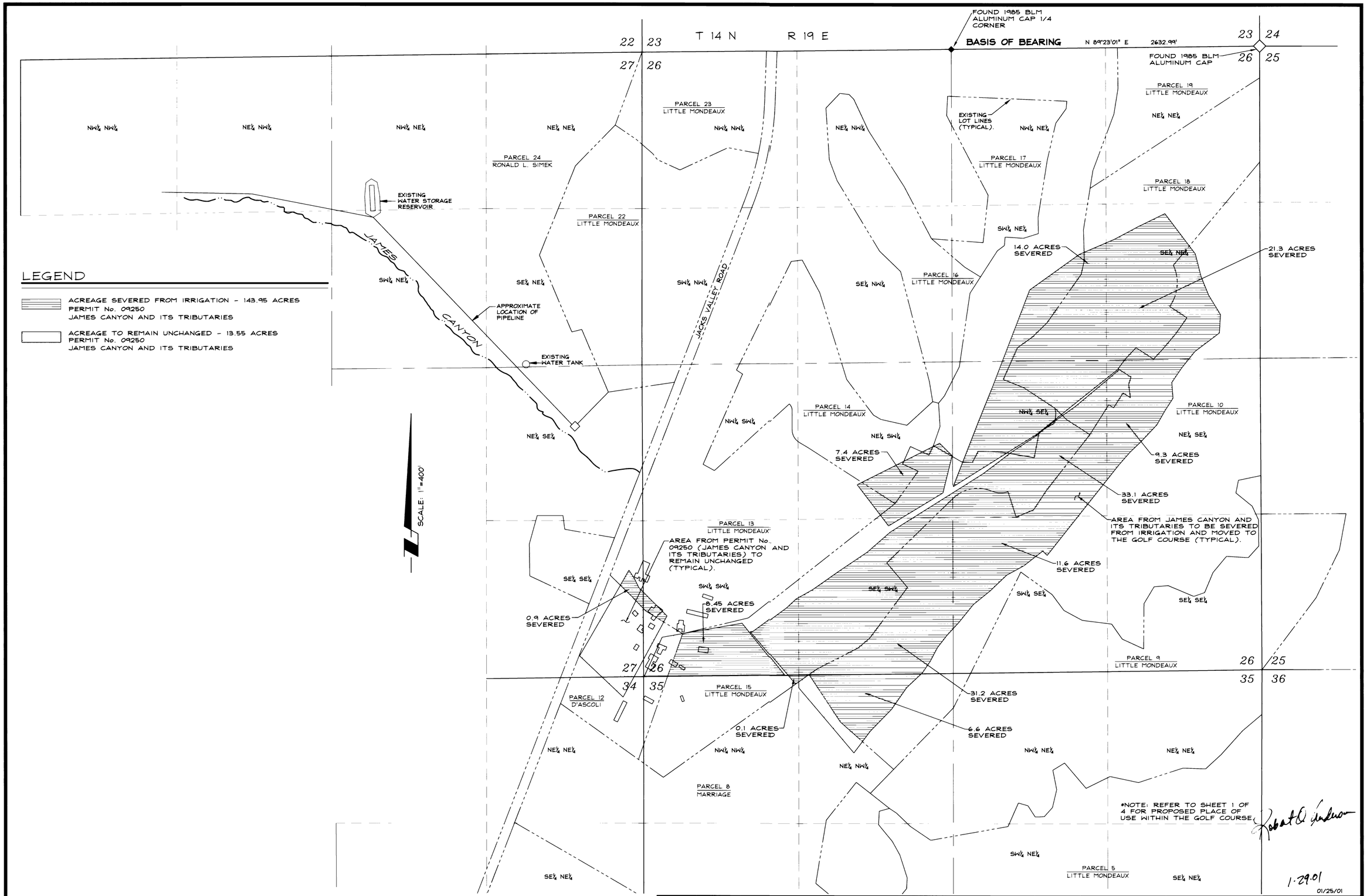

LEGEND

ACREAGE SEVERED FROM IRRIGATION - 143.95 ACRES
PERMIT No. 09250
JAMES CANYON AND ITS TRIBUTARIES

ACREAGE TO REMAIN UNCHANGED - 13.55 ACRES
PERMIT No. 09250
JAMES CANYON AND ITS TRIBUTARIES

400 0 400 800 1200

SCALE: 1"=400'

Anderson ENGINEERING INC
1624 10th STREET · P.O. BOX 2294 · MINDEN, NV 89423
PH (775) 782-2322 FAX (775) 782-7084
WEBSITE: WWW.ROANDERSON.COM

STATE ENGINEER'S USE

FILED
JAN 30 2001
STATE ENGINEER'S OFFICE

MAP
TO ACCOMPANY APPLICATIONS TO CHANGE THE PLACE OF USE OF A PORTION OF CLAIM FOR VESTED RIGHT NUMBER 09250 FROM JAMES CANYON & ITS TRIBUTARIES; TO CHANGE THE POINT OF DIVERSION & PLACE OF USE OF A PORTION OF PERMIT NUMBERS 8771 & 53452 FROM UNDERGROUND SOURCES FOR IRRIGATION PURPOSES BY

RONALD SIMEK & LITTLE MONDEAUX LIMOUSIN CORP.

IN

212-32-00 DOUGLAS COUNTY, NEVADA SHEET 2 OF 4

66970 66437 T

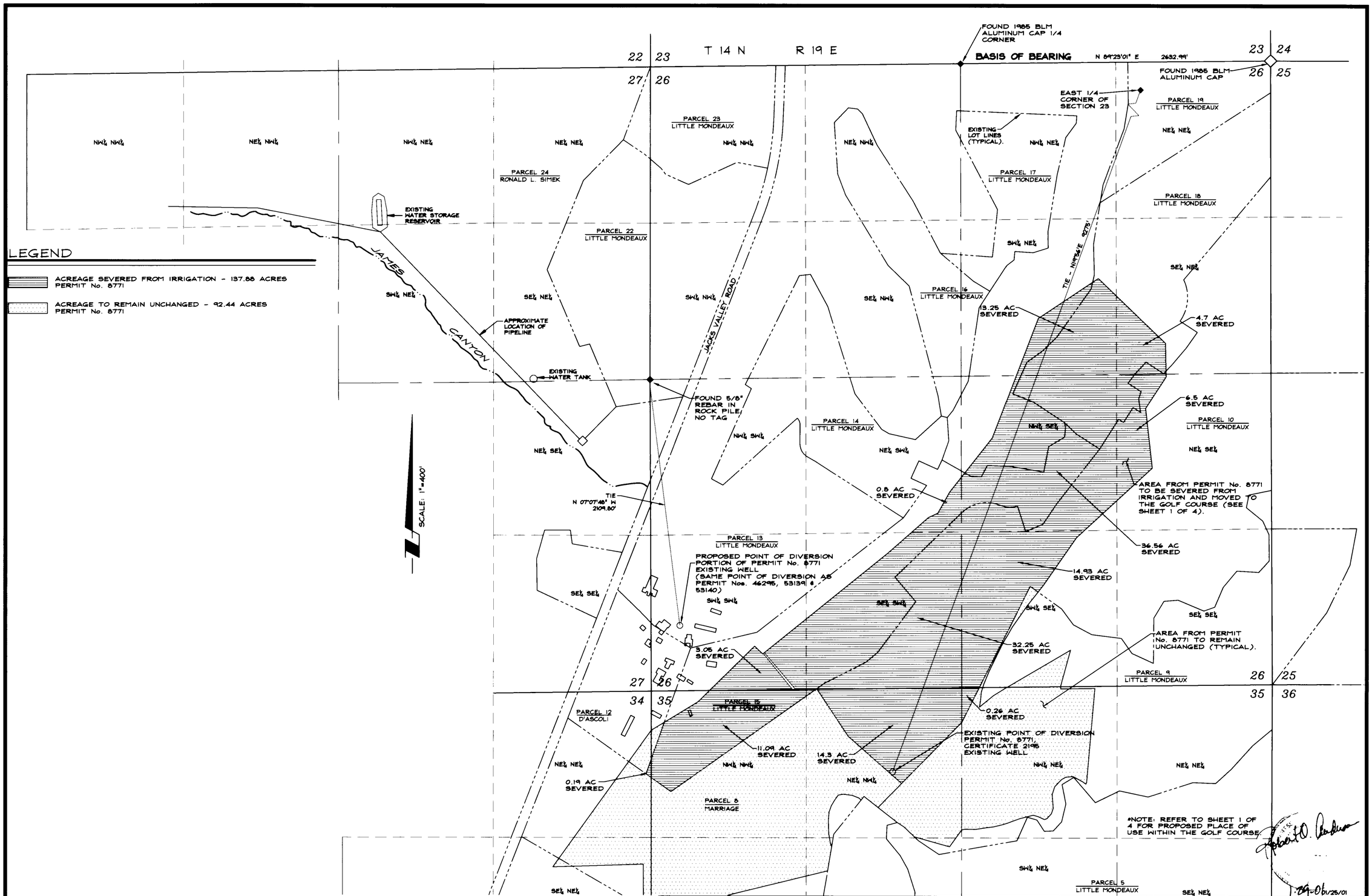

LEGEND

ACREAGE SEVERED FROM IRRIGATION - 137.88 ACRES PERMIT No. 8771

ACREAGE TO REMAIN UNCHANGED - 92.44 ACRES PERMIT No. 8771

400 0 400 800 1200

SCALE: 1"=400'

R.O. Anderson ENGINEERING INC.

1624 10th STREET · P.O. BOX 2294 · MINDEN, NV 89423
PH. (775) 782-2822 FAX (775) 782-7084
WEBSITE: WWW.ROANDERSON.COM

STATE ENGINEER'S USE

1) Permit 8771 is Certificate 2195.

FILED
FEB 05 2001
STATE ENGINEER'S OFFICE

MAP
TO ACCOMPANY APPLICATIONS TO CHANGE THE PLACE OF USE OF A PORTION OF CLAIM FOR VESTED RIGHT NUMBER 09250 FROM JAMES CANYON & ITS TRIBUTARIES; TO CHANGE THE POINT OF DIVERSION & PLACE OF USE OF A PORTION OF PERMIT NUMBERS 8771 & 53452 FROM UNDERGROUND SOURCES FOR IRRIGATION PURPOSES BY RONALD SIMEK & LITTLE MONDEAUX LIMOUSIN CORP. IN DOUGLAS COUNTY, NEVADA

212-32-00 SHEET 3 OF 4

76666 72356 72355 66972 66971 66435 T

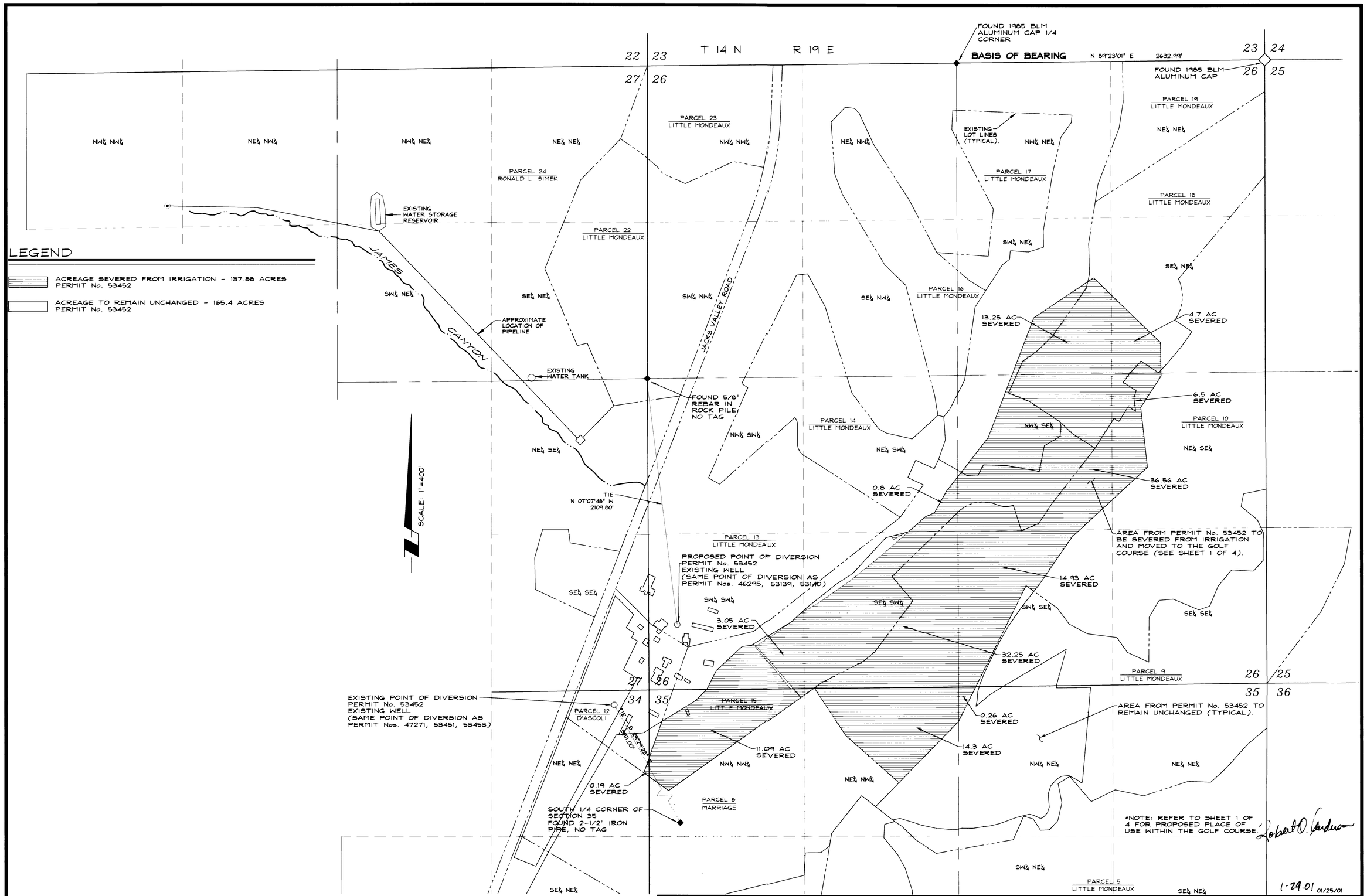

R O Anderson ENGINEERING INC
1624 10th STREET · P.O. BOX 2294 · MINDEN, NV 89423
PH (775) 782-2322 FAX (775) 782-7084
WEBSITE: WWW.ROANDERSON.COM

STATE ENGINEER'S USE

FILED FEB 05 2001 STATE ENGINEER

MAP
TO ACCOMPANY APPLICATIONS TO CHANGE THE PLACE OF USE OF A PORTION OF CLAIM FOR VESTED RIGHT NUMBER 09250 FROM JAMES CANYON & ITS TRIBUTARIES; TO CHANGE THE POINT OF DIVERSION & PLACE OF USE OF A PORTION OF PERMIT NUMBERS 8771 & 53452
FROM UNDERGROUND SOURCES FOR IRRIGATION PURPOSES
BY
RONALD SIMEK & LITTLE MONDEAUX LIMOUSIN CORP.
IN
DOUGLAS COUNTY, NEVADA

212-32-00 SHEET 4 OF 4

66972 66436 T