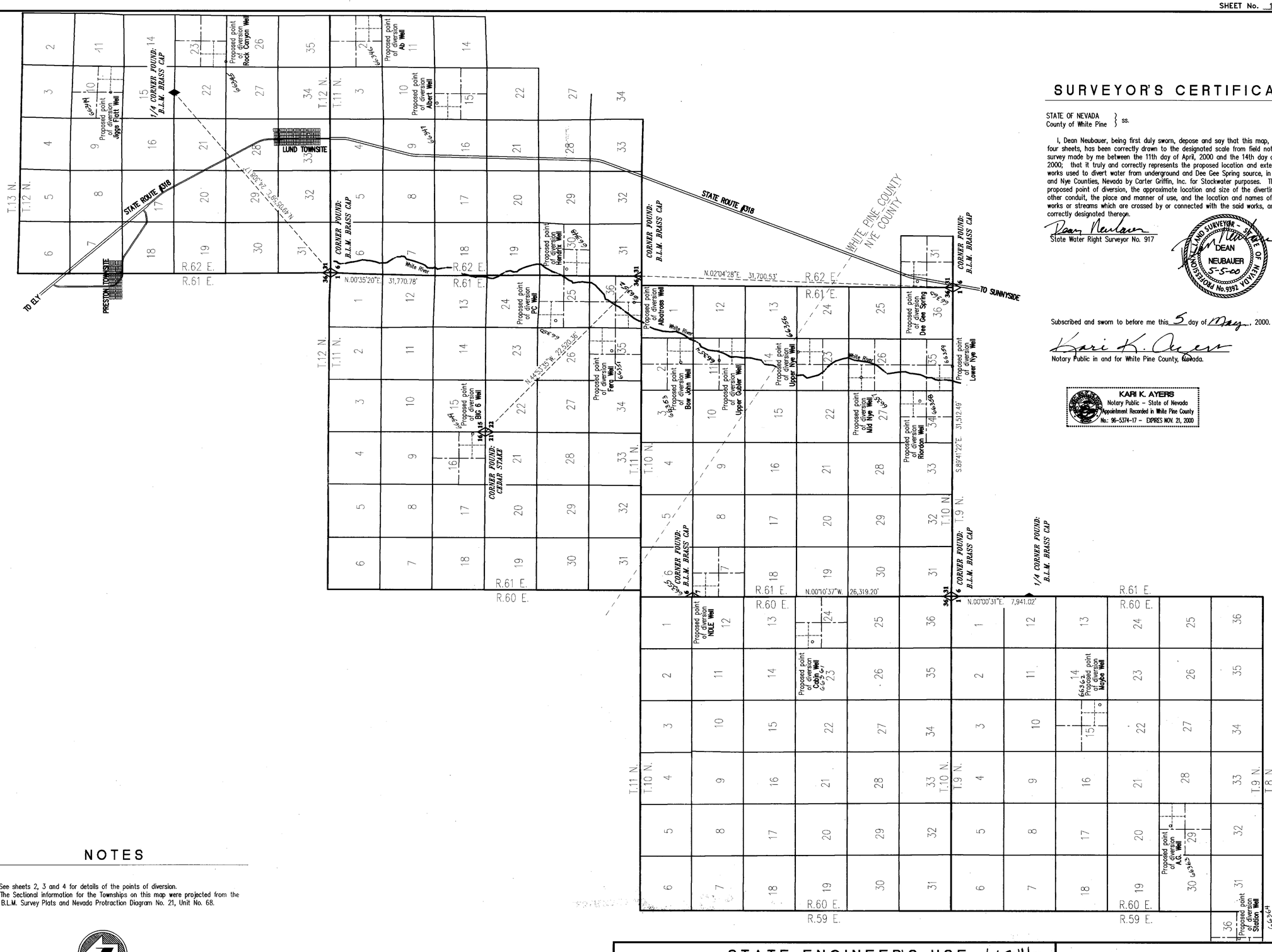

SURVEYOR'S CERTIFICATE

STATE OF NEVADA
County of White Pine } ss.

I, Dean Neubauer, being first duly sworn, depose and say that this map, consisting of four sheets, has been correctly drawn to the designated scale from field notes of a survey made by me between the 11th day of April, 2000 and the 14th day of April, 2000; that it truly and correctly represents the proposed location and extent of the works used to divert water from underground and Dee Gee Spring source, in White Pine and Nye Counties, Nevada by Carter Griffin, Inc. for Stockwater purposes. That the proposed point of diversion, the approximate location and size of the diverting channel or other conduit, the place and manner of use, and the location and names of all other works or streams which are crossed by or connected with the said works, are fully and correctly designated thereon.

Dean Neubauer
State Water Right Surveyor No. 917

LAND SURVEYOR - STATE OF NEVADA
DEAN NEUBAUER
5-5-00
No. 9392

Subscribed and sworn to before me this 5 day of May, 2000.

Kari K. Ayers
Notary Public in and for White Pine County, Nevada.

KARI K. AYERS
Notary Public – State of Nevada
Appointment Recorded in White Pine County
No.: 96-5374-17 – EXPIRES NOV. 21, 2000

NOTES

1. See sheets 2, 3 and 4 for details of the points of diversion.
2. The Sectional information for the Townships on this map were projected from the B.L.M. Survey Plats and Nevada Protraction Diagram No. 21, Unit No. 68.

BASIS OF BEARING

The basis of bearing for this map was established by using 2cm Static GPS and NAD 83, Nevada East Zone Grid. The Grid was modified by a Combined Factor of (1.000335591124). The Combined Factor was calculated by multiplying the published scale Factor for the Southeast Corner of Section 36 of T.11 N., R.61 E., M.D.B. & M. (0.999925753267) by an Elevation factor of (0.99973864) which projects the grid to an elevation of 5,465 feet. The Survey was then rotated (+00°19'46.2661") to True North using the published Grid Convergence at the above said Southeast Corner of Section 36. All dimensions on this map are ground distances.

GRAPHIC SCALE

-5000 0 2500 5000 10000 20000

(IN FEET)
1 inch = 5000 ft.

SUMMIT JOB #10023

SUMMIT ENGINEERING CORPORATION
CONSULTING ENGINEERS AND SURVEYORS
824 East Aultman Street, Ely, Nevada 89301
PHONE (775) 289-4445

SHEET 1 OF 4

STATE ENGINEER'S USE 66344-66364

FILED
MAY 10 2000
STATE ENGINEER'S OFFICE

MAP TO ACCOMPANY APPLICATION TO APPROPRIATE WATER

FOR *STOCKWATER*
BY CARTER GRIFFIN, INC.
FROM *UNDERGROUND & DEE GEE SPRING*
IN WHITE PINE & NYE COUNTIES, NEVADA

66364 66363 66362 66361

66360 66359 66358 66357 66356 66355 66354 66353 66352 66351 66350 66349 66348 66347 66346 66345 66344

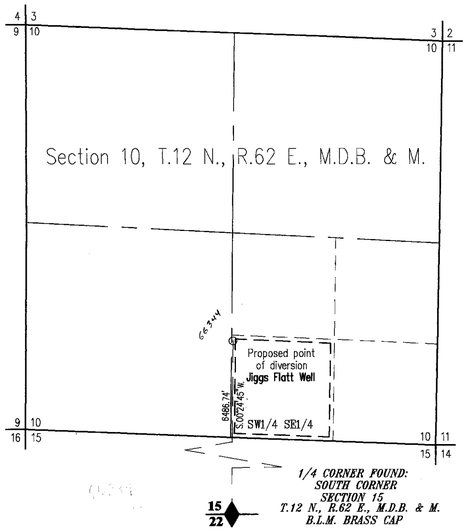

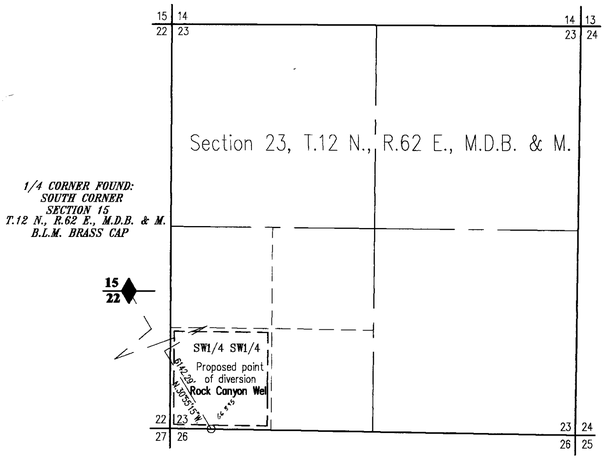

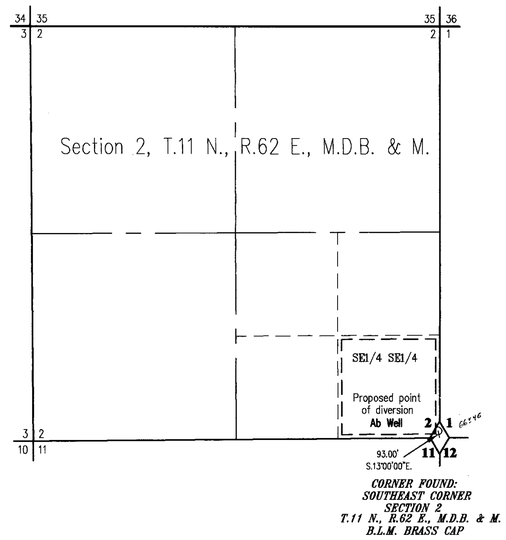

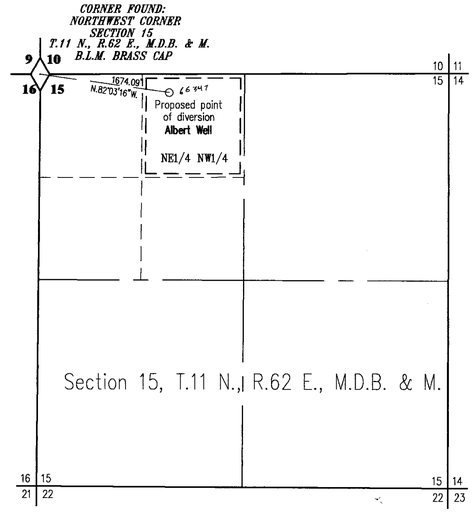

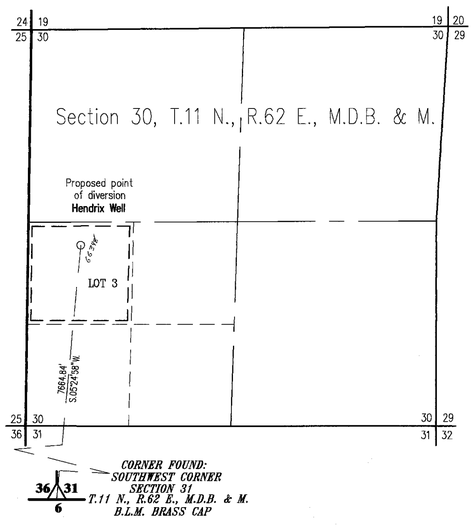

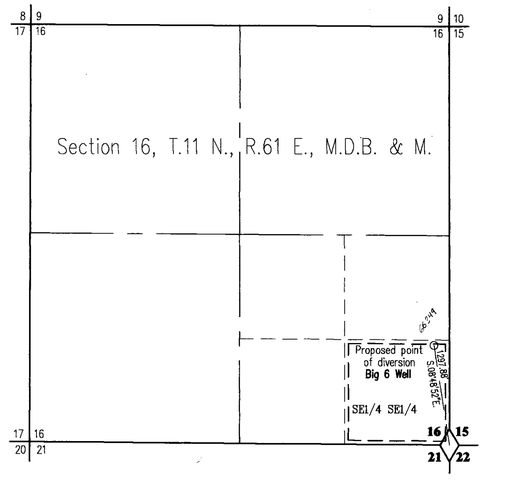

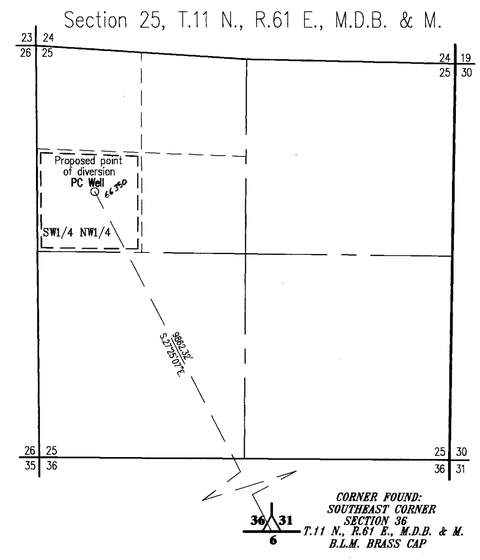

66344 CERTIFICATE NO. 16722 ISSUED 11-16-06

66345 CERTIFICATE NO. 16723 ISSUED 11-16-06

66348 CERTIFICATE NO. 16724 ISSUED 11-16-06

66349 CERTIFICATE NO. 16725 ISSUED 11-16-06

66350 CERTIFICATE NO. 16726 ISSUED 11-16-06

66346 CERTIFICATE NO. 17216 ISSUED 3/17/09

66347 CERTIFICATE NO. 17217 ISSUED 3/17/09

The basis of bearing for this map was established by using 2cm Static GPS and NAD 83, Nevada East Zone Grid. The Grid was modified by a Combined Factor of (1.000335591124). The Combined Factor was calculated by multipylying the published scale Factor for the Southeast Corner of Section 36 of T.11 N., R.61 E., M.D.B. & M. (0.999925753267) by an Elevation factor of (0.99973864) which projects the grid to an elevation of 5,465 feet. The Survey was then rotated (+00°19'46.2661") to True North using the published Grid Convergence at the above said Southeast Corner of Section 36. All dimensions on this map are ground distances.

GRAPHIC SCALE

-1000 0 500 1000 2000 4000

(IN FEET)
1 inch = 1000 ft.

SUMMIT JOB #10023

SUMMIT ENGINEERING CORPORATION
CONSULTING ENGINEERS AND SURVEYORS
824 East Aultman Street, Ely, Nevada, 89301
PHONE (775) 289-4445

SHEET 2 OF 4

STATE ENGINEER'S USE 66344-66364

10-31-2006 MJW well name in SW1/4 SE1/4 Sec 10 T.12 N. R.62E. MDB&M should be "Summit Bench Well" not "Jiggs Flatt Well" see 66344 application.

FILED
MAY 10 2000
STATE ENGINEER'S OFFICE

MAP TO ACCOMPANY APPLICATION TO APPROPRIATE WATER

FOR *STOCKWATER*

BY CARTER GRIFFIN, INC.

FROM *UNDERGROUND & DEE GEE SPRING*

IN WHITE PINE & NYE COUNTIES, NEVADA

66350 66349 66348 66347 66346 66345 66344

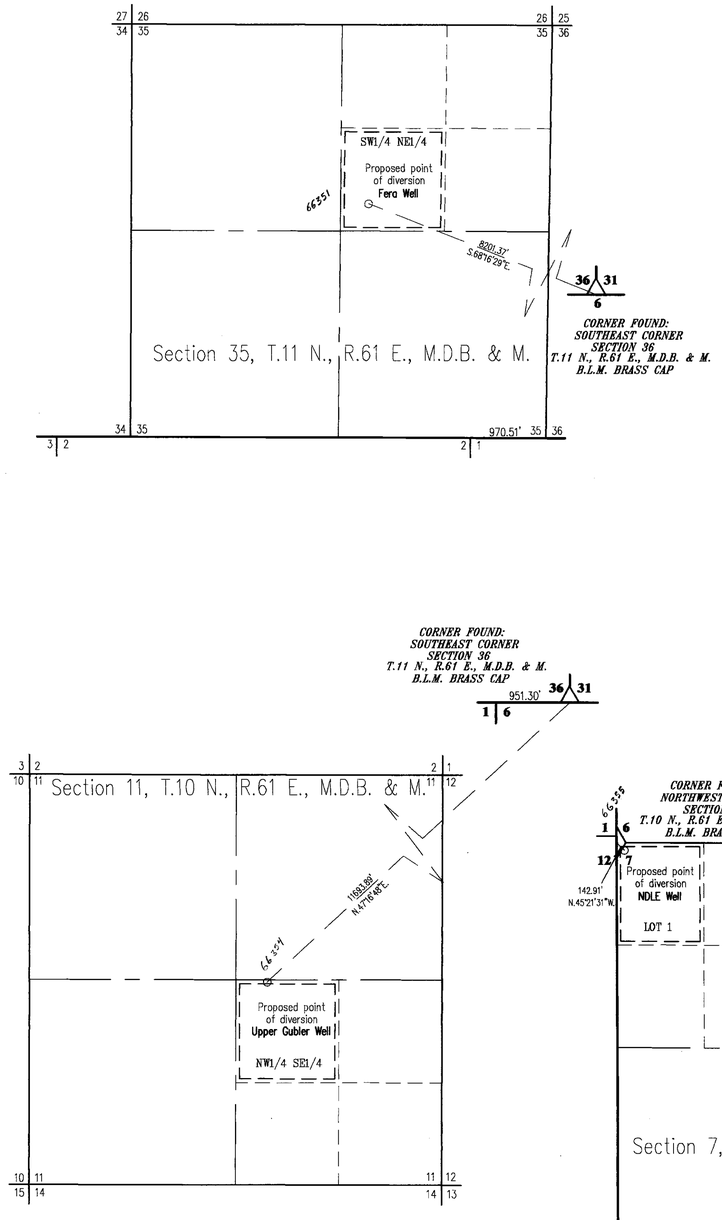

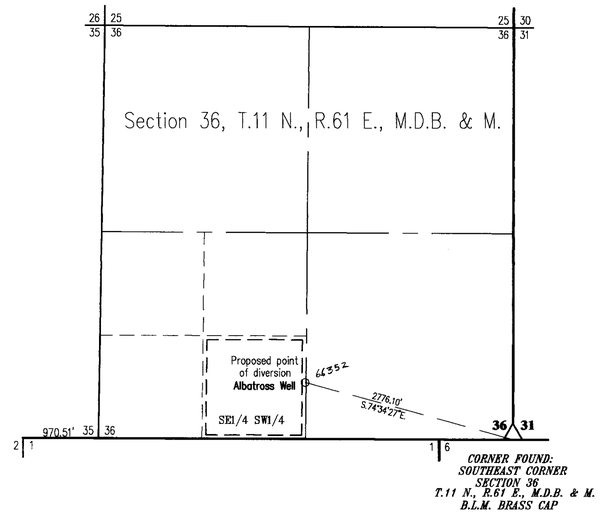

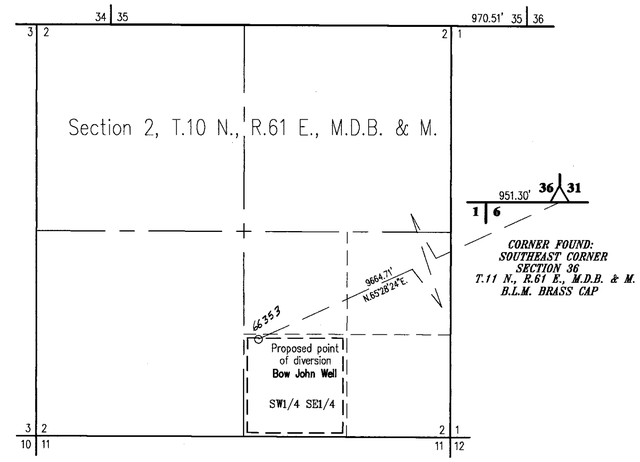

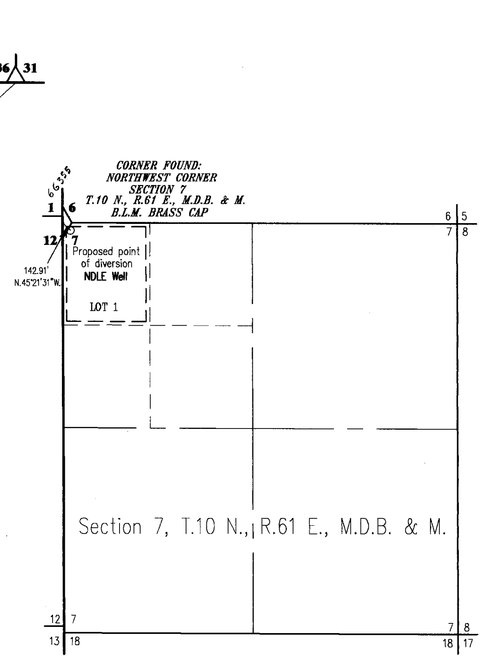

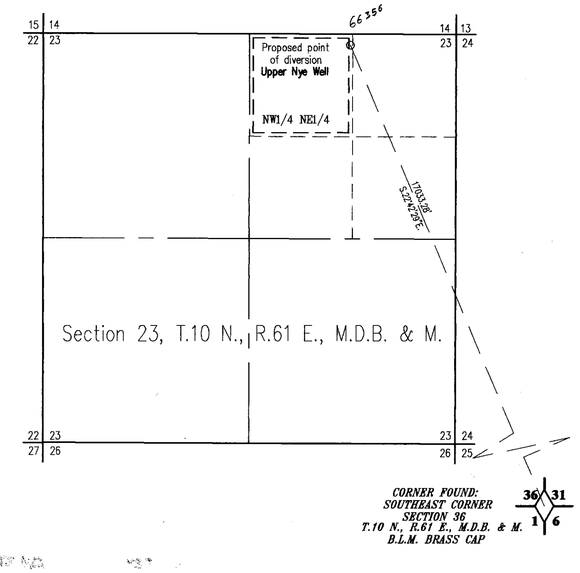

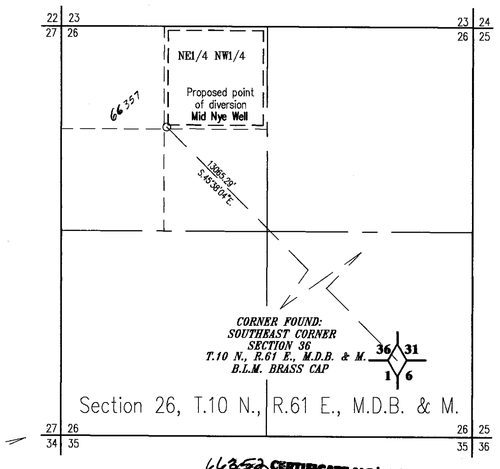

66352 CERTIFICATE NO. 16727 ISSUED 11-16-06
66353 CERTIFICATE NO. 16728 ISSUED 11-16-06
66354 CERTIFICATE NO. 16729 ISSUED 11-16-06
66355 CERTIFICATE NO. 16730 ISSUED 11-16-06
66356 CERTIFICATE NO. 16731 ISSUED 11-16-06
66357 CERTIFICATE NO. 16732 ISSUED 11-16-06

66357 CERTIFICATE NO. 17218 ISSUED 3/17/09

The basis of bearing for this map was established by using 2cm Static GPS and NAD 83, Nevada East Zone Grid. The Grid was modified by a Combined Factor of (1.000335591124). The Combined Factor was calculated by multiplying the published scale Factor for the Southeast Corner of Section 36 of T.11 N., R.61 E., M.D.B. & M. (0.999925753267) by an Elevation factor of (0.99973864) which projects the grid to an elevation of 5,465 feet. The Survey was then rotated (+00°19'46.2661") to True North using the published Grid Convergence at the above said Southeast Corner of Section 36. All dimensions on this map are ground distances.

GRAPHIC SCALE

-1000 0 500 1000 2000 4000

(IN FEET)
1 inch = 1000 ft.

SUMMIT JOB #10023

SUMMIT ENGINEERING CORPORATION
CONSULTING ENGINEERS AND SURVEYORS
824 East Aultman Street, Ely, Nevada, 89301
PHONE (775) 289-4445

SHEET 3 OF 4

STATE ENGINEER'S USE 66344-66364

FILED
MAY 10 2000
STATE ENGINEER'S OFFICE

MAP TO ACCOMPANY
APPLICATION TO APPROPRIATE WATER

FOR *STOCKWATER*
BY CARTER GRIFFIN, INC.
FROM *UNDERGROUND & DEE GEE SPRING*
IN WHITE PINE & NYE COUNTIES, NEVADA

66357 66356 66355 66354 66353 66352 66351 66344

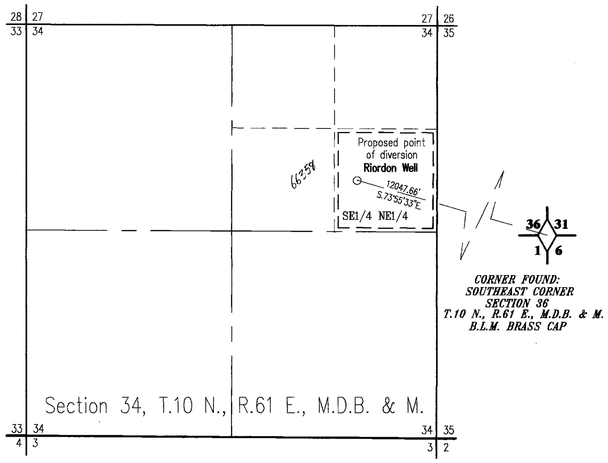

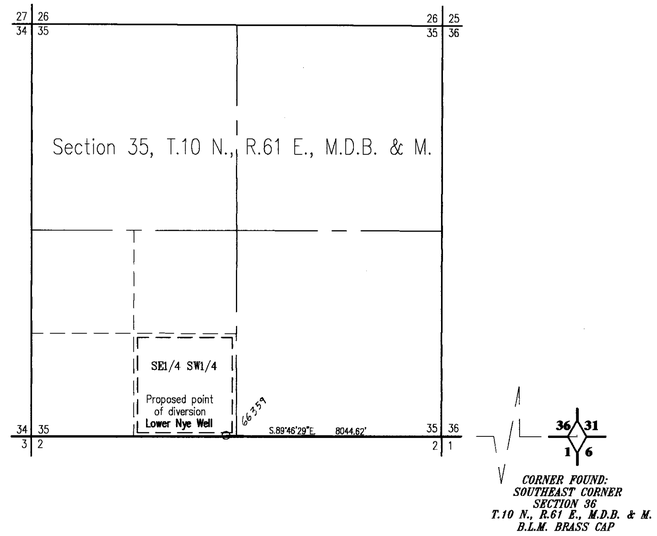

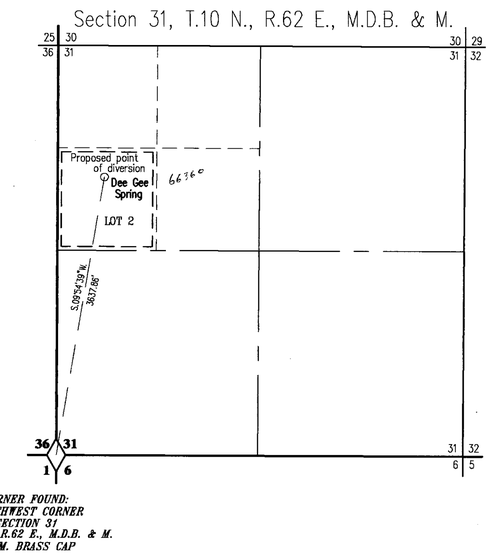

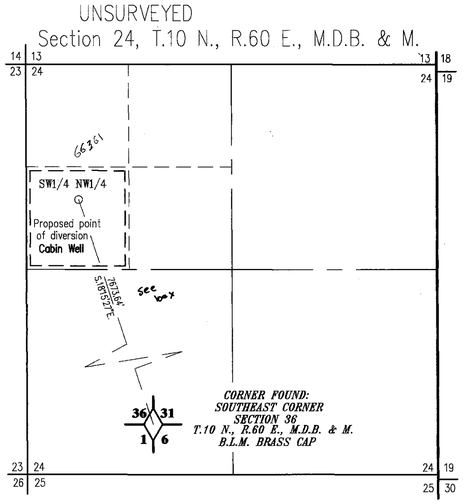

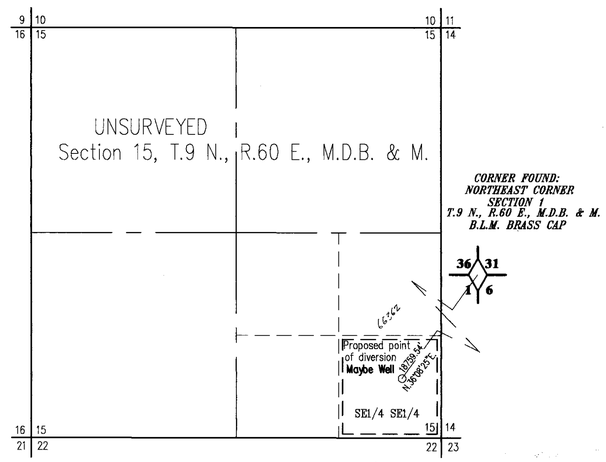

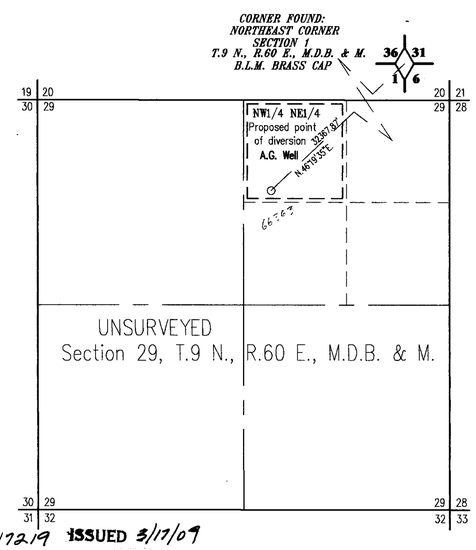

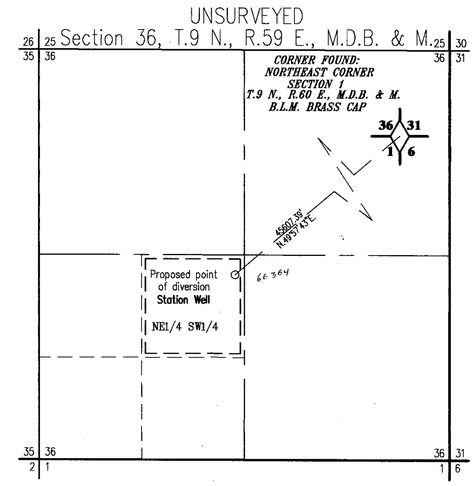

66359 CERTIFICATE NO. 16733 ISSUED 11-16-06
66360 CERTIFICATE NO. 16734 ISSUED 11-16-06
66361 CERTIFICATE NO. 16735 ISSUED 11-16-06

66362 CERTIFICATE NO. 17219 ISSUED 3/17/09
66363 CERTIFICATE NO. 17220 ISSUED 3/17/09
66364 CERTIFICATE NO. 17221 ISSUED 3/17/09

The basis of bearing for this map was established by using 2cm Static GPS and NAD 83, Nevada East Zone Grid. The Grid was modified by a Combined Factor of (1.000335591124). The Combined Factor was calculated by multipiylying the published scale Factor for the Southeast Corner of Section 36 of T.11 N., R.61 E., M.D.B. & M. (0.999925753267) by an Elevation factor of (0.99973864) which projects the grid to an elevation of 5,465 feet. The Survey was then rotated (+00°19'46.2661") to True North using the published Grid Convergence at the above said Southeast Corner of Section 36. All dimensions on this map are ground distances.

GRAPHIC SCALE

-1000 0 500 1000 2000 4000

(IN FEET)
1 inch = 1000 ft.

SUMMIT ENGINEERING CORPORATION
CONSULTING ENGINEERS AND SURVEYORS
824 East Aultman Street, Ely, Nevada, 89301
PHONE (775) 289-4445

SUMMIT JOB #10023

SHEET 4 OF 4

STATE ENGINEER'S USE

66344-66364

* Distance of Tie for Cabin Well is 14,854.12 feet See SAX 5/05/2000 JJS

FILED
MAY 10 2000
STATE ENGINEER'S OFFICE

MAP TO ACCOMPANY APPLICATION TO APPROPRIATE WATER

FOR *STOCKWATER*

BY CARTER GRIFFIN, INC.

FROM *UNDERGROUND & DEE GEE SPRING*

IN WHITE PINE & NYE COUNTIES, NEVADA

66364 66363 66362 66361 66360 66359 66358 66344