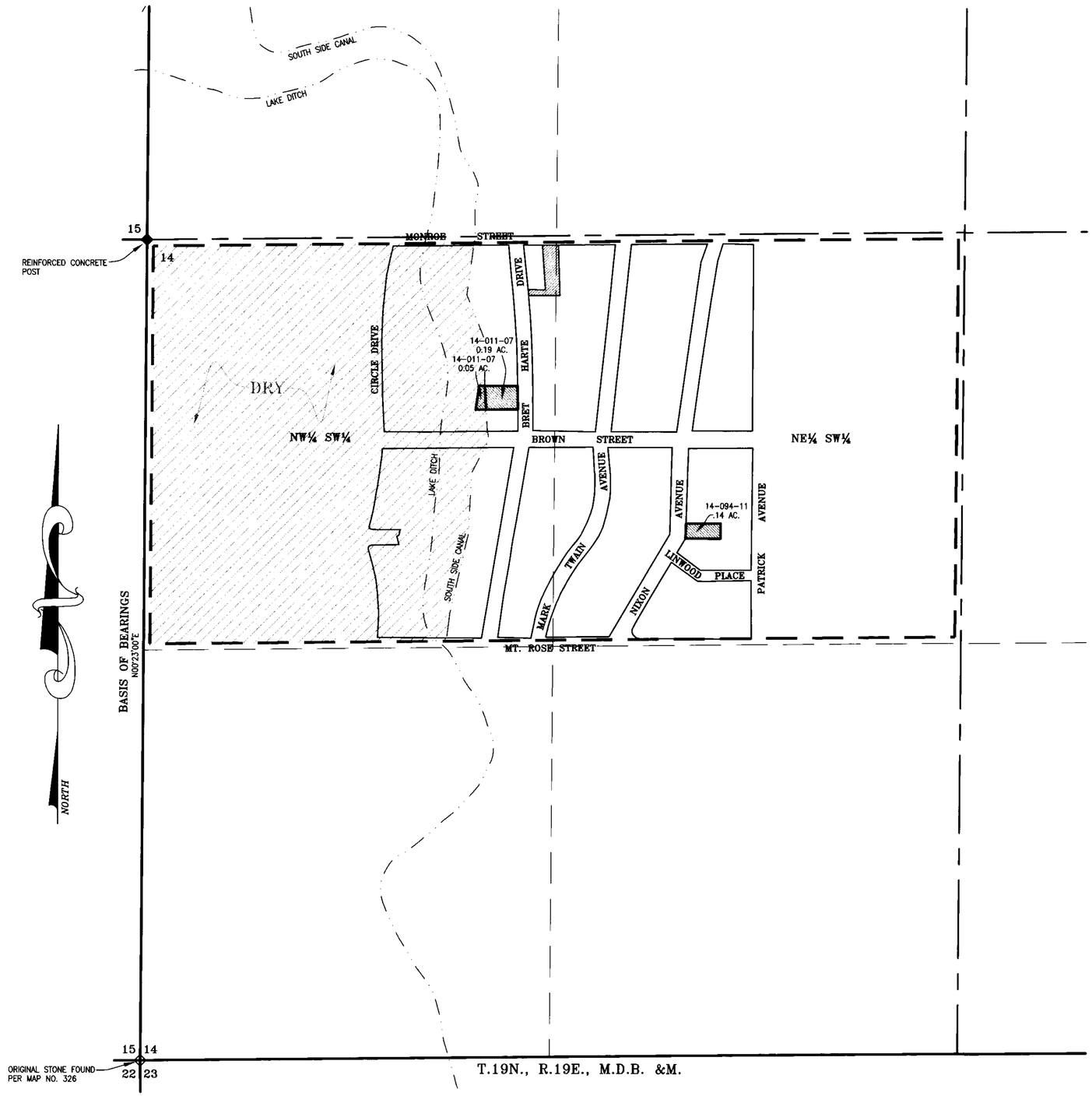

STATE OF NEVADA
COUNTY OF WASHOE } SS

I, GEORGE M. THIEL, BEING FIRST DULY SWORN, DEPOSE AND SAY THAT SITE INSPECTIONS HAVE BEEN MADE BY ME, OR UNDER MY SUPERVISION AND DIRECTION, ON OR BEFORE DECEMBER 7, 1999; THAT THE LOCATION OF EACH REFERENCE MONUMENT HAS BEEN VERIFIED BY SITE INSPECTION; THAT THE PLACE OF USE SITES HAVE BEEN INSPECTED; THAT THIS MAP, CONSISTING OF ONE (1) SHEET, HAS BEEN CORRECTLY DRAWN TO THE DESIGNATED SCALE FROM SURVEYING CALCULATION NOTES PREPARED BY ME, OR UNDER MY SUPERVISION AND DIRECTION, RELYING UPON ANALYSIS OF RECORDED SURVEY MAPS AND OTHER RECORDED SURVEYING DOCUMENTS ON FILE IN THE OFFICE OF THE STATE ENGINEER AND THE WASHOE COUNTY RECORDER'S OFFICE; THAT THIS MAP TRULY AND CORRECTLY REPRESENTS THE LOCATION OF A PORTION OF THE PLACE OF USE OF CLAIM 242 OF THAT CERTAIN DECREE ENTITLED "UNITED STATES OF AMERICA, PLAINTIFF VS ORR WATER DITCH COMPANY, ET AL, DEFENDANTS, IN EQUITY DOCKET A-3." SAID CLAIM'S HAVING BEEN PREVIOUSLY CHANGED BY PERMIT 11489, CERTIFICATE 4827, AND FURTHER BEING CHANGED BY SIERRA PACIFIC POWER COMPANY FOR MUNICIPAL & DOMESTIC PURPOSES, THAT THE PLACE OF USE BEING REMOVED FROM IRRIGATION, SHOWN BY 40 ACRE SUBDIVISIONS ARE FULLY AND CORRECTLY DESIGNATED THEREON.

GEORGE M. THIEL, NEVADA REG. 6493

SUBSCRIBED AND SWORN TO BEFORE ME
THIS 17th DAY OF DECEMBER, 1999.

NOTARY PUBLIC IN AND FOR WASHOE COUNTY, NEVADA.
MY COMMISSION EXPIRES OCTOBER 1, 2003

MARY C. JUNE
Notary Public - State of Nevada
Appointment Recorded in Washoe County
No: 93-0368-02 - Expires October 1, 2003

BASIS OF BEARINGS

THE WEST LINE OF THE NW1/4 OF SECTION 14, T.19N., R.19E., M.D.B. &M. BEARING N 0°23'00" E, PER THE JOINT SURVEY OF THE WEST BOUNDARY LINE OF THE CITY OF RENO NEVADA, DOCUMENT NO. 19142 FILED JUNE 13, 1910 IN THE WASHOE COUNTY RECORDER'S OFFICE.

POINT OF DIVERSION AFTER TRANSFER

EXISTING SIERRA PACIFIC POWER COMPANY POINTS OF DIVERSION AS DESCRIBED IN APPLICATION 58882 AND AS SHOWN ON THE SUPPORTING MAP ACCOMPANYING SAID APPLICATION ON FILE WITH THE STATE ENGINEER.

PLACE OF USE AFTER TRANSFER

THE WATER SERVICE AREA OF SIERRA PACIFIC POWER COMPANY AS SHOWN ON THE SUPPORTING MAP ON FILE UNDER APPLICATION 62141.

REFERENCE DOCUMENTS

1. THE JOINT SURVEY OF THE WEST BOUNDARY LINE OF THE CITY OF RENO NEVADA, DOCUMENT NO. 19142 FILED JUNE 13, 1910 IN THE WASHOE COUNTY RECORDER'S OFFICE.
2. NEWLANDS TERRACE SUBDIVISION OF NEWLANDS HEIGHTS MAP NO. 177 DOCUMENT NO. 26149 FILED JUNE 30, 1922 IN THE WASHOE COUNTY RECORDER'S OFFICE.
3. NEWLANDS MANOR OF NEWLANDS HEIGHTS ADDITION MAP NO. 208 DOCUMENT NO. 41182 FILED OCTOBER 4, 1927 IN THE WASHOE COUNTY RECORDER'S OFFICE.
4. NEWLANDS TERRACE SUBDIVISION OF NEWLANDS HEIGHTS ADDITION MAP NO. 175 FILED JULY 26, 1920 IN THE WASHOE COUNTY RECORDER'S OFFICE.
5. SOUTHRIDGE ESTATES, MAP NO. 326 DOCUMENT NO. 149656 FILED FEBRUARY 13, 1947 IN THE WASHOE COUNTY RECORDER'S OFFICE.

GRAPHIC SCALE

200 0 100 200 400 800

(IN FEET)
1 inch = 200 ft.

LEGEND

- ◆ – FOUND QUARTER CORNER AS NOTED
- ◇ – FOUND SECTION CORNER AS NOTED
- – PORTION OF CLAIM 242 CHANGED BY THIS APPLICATION
- – PORTION OF CLAIM 242 CHANGED BY PREVIOUS APPLICATIONS
- – DRY PORTION OF CLAIM 242
- – CLAIM BOUNDARY

TEC THIEL ENGINEERING CONSULTANTS
P.O Box 70458 Reno, Nevada 89570-0458
(775)352-7800 Fax(775)352-7929

STATE ENGINEER'S USE

FILED
JAN 24 2000
STATE ENGINEER'S OFFICE

MAP

TO ACCOMPANY APPLICATION TO CHANGE THE POINT OF DIVERSION, MANNER & PLACE OF USE OF A PORTION OF PERMIT 11489, CERTIFICATE 4827 (CLAIM 242 OF THE TRUCKEE RIVER DECREE)
BY
SIERRA PACIFIC POWER COMPANY
FOR MUNICIPAL & DOMESTIC PURPOSES
WASHOE COUNTY NEVADA

65921

NW 1/4 SE 1/4 OF SECTION 14, T. 19 N., R. 19 E., M.D.B.&M.

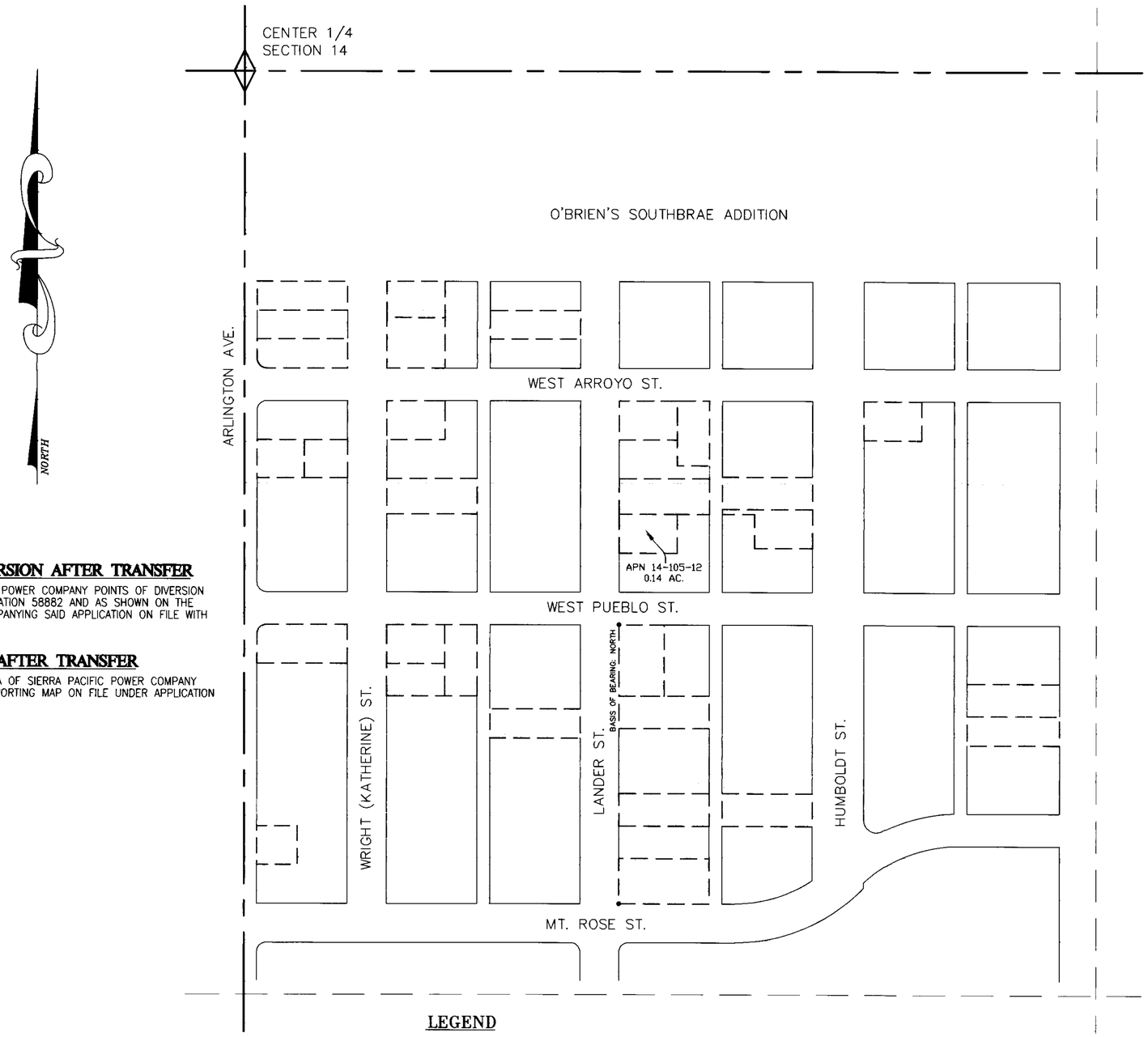

POINT OF DIVERSION AFTER TRANSFER

EXISTING SIERRA PACIFIC POWER COMPANY POINTS OF DIVERSION AS DESCRIBED IN APPLICATION 58882 AND AS SHOWN ON THE SUPPORTING MAP ACCOMPANYING SAID APPLICATION ON FILE WITH THE STATE ENGINEER.

PLACE OF USE AFTER TRANSFER

THE WATER SERVICE AREA OF SIERRA PACIFIC POWER COMPANY AS SHOWN ON THE SUPPORTING MAP ON FILE UNDER APPLICATION 62141.

LEGEND

— HATCHING INDICATES PORTIONS OF PERMIT 11489 (CLAIM 244) CHANGED BY THIS APPLICATION

— HATCHING INDICATES PORTIONS OF (PERMIT 11489) CLAIM 244 PREVIOUSLY STRIPPED

STATE OF NEVADA } SS
WASHOE COUNTY }

I, GEORGE M. THIEL, BEING FIRST DULY SWORN, DEPOSE AND SAY THAT SITE INSPECTIONS HAVE BEEN MADE BY ME, OR UNDER MY SUPERVISION AND DIRECTION, ON OR BEFORE JANUARY 4, 2000; THAT THE LOCATION OF EACH REFERENCE MONUMENT HAS BEEN VERIFIED BY SITE INSPECTION; THAT THE PLACE OF USE SITES HAVE BEEN INSPECTED; THAT THIS MAP, CONSISTING OF ONE (1) SHEET, HAS BEEN CORRECTLY DRAWN TO THE DESIGNATED SCALE FROM SURVEYING CALCULATION NOTES PREPARED BY ME, OR UNDER MY SUPERVISION AND DIRECTION, RELYING UPON ANALYSIS OF RECORDED SURVEY MAPS AND OTHER RECORDED SURVEYING DOCUMENTS ON FILE IN THE OFFICE OF THE STATE ENGINEER AND THE WASHOE COUNTY RECORDER'S OFFICE; THAT THIS MAP TRULY AND CORRECTLY REPRESENTS THE LOCATION OF A PORTION OF THE PLACE OF USE OF CLAIM 244 OF THAT CERTAIN DECREE ENTITLED 'UNITED STATES OF AMERICA, PLAINTIFF VS ORR WATER DITCH COMPANY, ET AL, DEFENDANTS, IN EQUITY DOCKET A-3.' SAID CLAIM 244 PREVIOUSLY CHANGED BY PERMIT 11489, CERTIFICATE 4827, AND FURTHER BEING CHANGED BY SIERRA PACIFIC POWER COMPANY FOR MUNICIPAL AND DOMESTIC PURPOSES. THAT THE PLACE OF USE BEING REMOVED FROM IRRIGATION, SHOWN BY 40-ACRE SUBDIVISIONS, ARE FULLY AND CORRECTLY DESIGNATED THEREON.

George M. Thiel 1-17-2000
GEORGE M. THIEL SWRS NO. 696

SUBSCRIBED AND SWORN TO BEFORE ME A NOTARY PUBLIC IN AND FOR WASHOE COUNTY, NEVADA, THIS 17th DAY OF January, 2000.

MARY C. JUNE
Notary Public - State of Nevada
Appointment Recorded in Washoe County
No. 93-6665-2 - Expires October 1, 2003

BASIS OF BEARINGS

THE WEST PROPERTY LINE OF BLOCK 10, AS SHOWN ON THAT CERTAIN PLAT OF O'BRIEN'S SOUTHBRAE ADDITION AND BEING RECORDED AS DOCUMENT NO. 5487, MAP NO. 114 AS FILED IN THE WASHOE COUNTY RECORDER'S OFFICE ON 6-2-1908, SAID LINE BEARING NORTH.

RECORD DOCUMENTS

O'BRIEN'S SOUTHBRAE ADDITION, MAP NO. 114 DOCUMENT NO. 5487 FILED 6-2-08 IN THE WASHOE CO. RECORDER'S OFFICE

GRAPHIC SCALE

100 0 50 100 200 400

(IN FEET)
1 inch = 100 ft.

SHEET 1 OF 1

THIEL ENGINEERING CONSULTANTS
TEC
P.O Box 70458 Reno, Nevada 89570-0458
(775)352-7800 Fax(775)352-7929

STATE ENGINEER'S USE

FILED
JAN 24 2000
STATE ENGINEER'S OFFICE

MAP
TO ACCOMPANY APPLICATION TO CHANGE THE POINT OF DIVERSION, MANNER & PLACE OF USE OF A PORTION OF PERMIT 11489, CERTIFICATE 4827
(CLAIM 244 OF THE TRUCKEE RIVER DECREE)
BY
SIERRA PACIFIC POWER COMPANY
FOR
MUNICIPAL & DOMESTIC PURPOSES

WASHOE COUNTY NEVADA

65921

SW 1/4 SW 1/4 OF SECTION 14, T. 19 N., R. 19 E., M.D.B.&M.

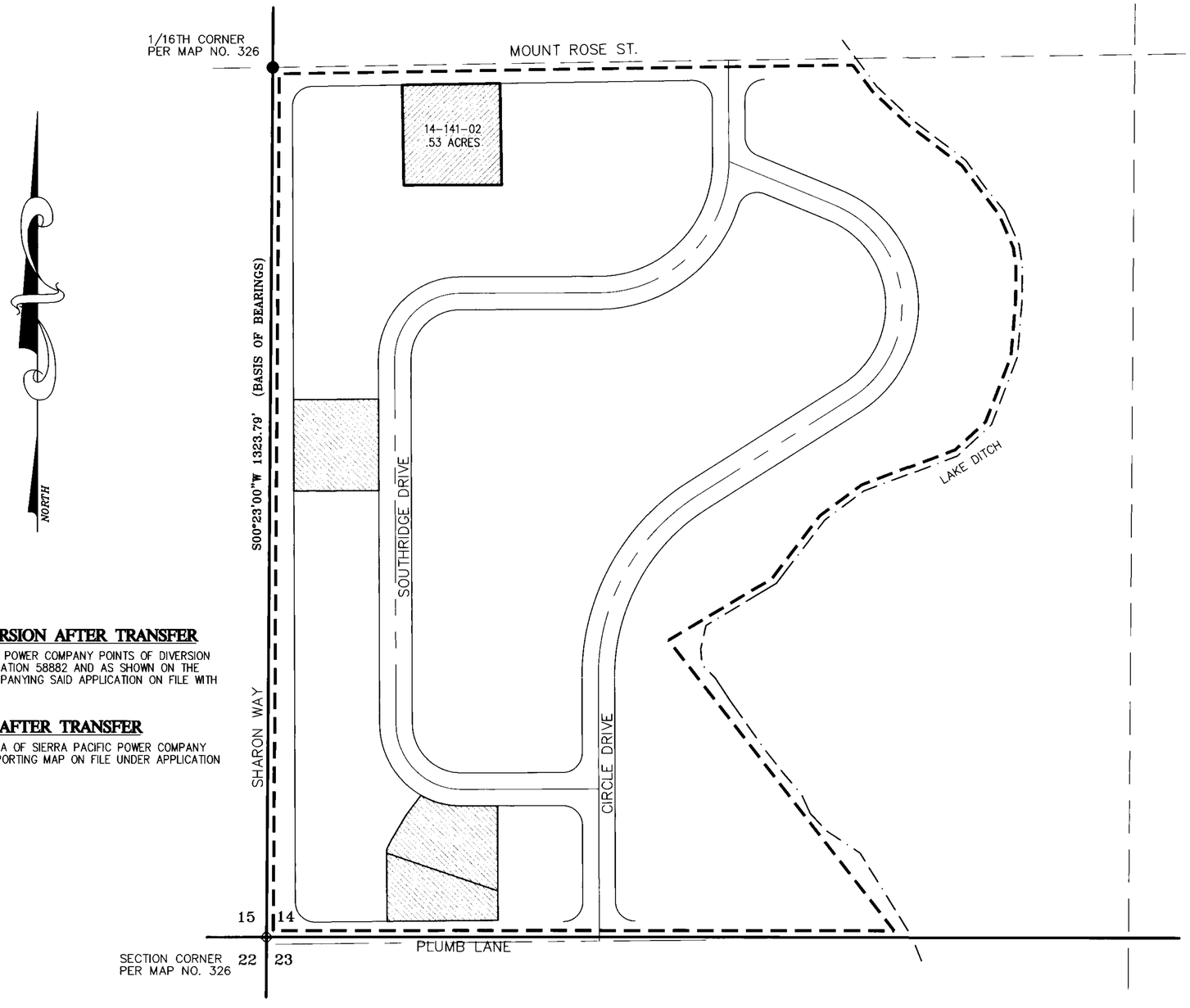

STATE OF NEVADA
WASHOE COUNTY } SS

I, GEORGE M. THIEL, BEING FIRST DULY SWORN, DEPOSE AND SAY THAT SITE INSPECTIONS HAVE BEEN MADE BY ME, OR UNDER MY SUPERVISION AND DIRECTION, ON OR BEFORE SEPTEMBER 14, 1998; THAT THE LOCATION OF EACH REFERENCE MONUMENT HAS BEEN VERIFIED BY SITE INSPECTION; THAT THE PLACE OF USE SITE HAS BEEN INSPECTED; THAT THIS MAP, CONSISTING OF ONE (1) SHEET, HAS BEEN CORRECTLY DRAWN TO THE DESIGNATED SCALE FROM SURVEYING CALCULATION NOTES PREPARED BY ME, OR UNDER MY SUPERVISION AND DIRECTION, RELYING UPON ANALYSIS OF RECORDED SURVEY MAPS AND OTHER RECORDED SURVEYING DOCUMENTS ON FILE IN THE OFFICE OF THE STATE ENGINEER AND THE WASHOE COUNTY RECORDER'S OFFICE; THAT THIS MAP TRULY AND CORRECTLY REPRESENTS THE LOCATION OF A PORTION OF THE PLACE OF USE OF CLAIM 165 OF THAT CERTAIN DECREE ENTITLED 'UNITED STATES OF AMERICA, PLAINTIFF VS ORR WATER DITCH COMPANY, ET AL, DEFENDANTS, IN EQUITY DOCKET A-3.' BEING CHANGED BY SIERRA PACIFIC POWER COMPANY FOR MUNICIPAL & DOMESTIC PURPOSES. THAT THE PLACE OF USE BEING REMOVED FROM IRRIGATION, ALONG WITH ALL CHANNELS OR OTHER CONDUITS, ALL RESERVOIRS OR BASINS, THE LOCATION AND NAMES OF ALL OTHER WORKS WHICH CONNECT OR CROSS WITH THE SAID WORKS, AND THE BOUNDARY OF ALL LANDS SHOWN BY 40-ACRE SUBDIVISIONS, THE AREAS BEING REMOVED FROM IRRIGATION, ARE FULLY AND CORRECTLY DESIGNATED THEREON.

12/17/99
GEORGE M. THIEL SPES NO. 696

SUBSCRIBED AND SWORN TO BEFORE ME A NOTARY PUBLIC IN AND FOR WASHOE COUNTY, NEVADA, THIS 17th DAY OF December, 1999.

MARY C. JUNE
Notary Public - State of Nevada
Appointment recorded in Washoe County
No. 99-58457-2 - Expires October 1, 2001

POINT OF DIVERSION AFTER TRANSFER

EXISTING SIERRA PACIFIC POWER COMPANY POINTS OF DIVERSION AS DESCRIBED IN APPLICATION 58882 AND AS SHOWN ON THE SUPPORTING MAP ACCOMPANYING SAID APPLICATION ON FILE WITH THE STATE ENGINEER.

PLACE OF USE AFTER TRANSFER

THE WATER SERVICE AREA OF SIERRA PACIFIC POWER COMPANY AS SHOWN ON THE SUPPORTING MAP ON FILE UNDER APPLICATION 62141.

BASIS OF BEARINGS

THE SECTION LINE COMMON TO THE SW¼ SW¼ OF SECTION 14 AND THE SE¼ SE¼ OF SECTION 15 OF T.19N., R.19E., M.D.B. &M. AS SHOWN ON THAT CERTAIN PLAT OF THE SOUTHRIDGE ESTATES AND BEING RECORDED AS DOCUMENT NO. 149656, MAP NO. 326 AS FILED IN THE WASHOE COUNTY RECORDER'S OFFICE ON FEBRUARY 13, 1947, SAID LINE BEARING S 00°23' W.

REFERENCE DOCUMENTS

SOUTHRIDGE ESTATES, MAP NO. 326 DOCUMENT NO. 149656 FILED FEBRUARY 13, 1947 IN THE WASHOE COUNTY RECORDER'S OFFICE.

GRAPHIC SCALE

100 0 50 100 200 400

(IN FEET)
1 inch = 100 ft.

SHEET 1 OF 1

LEGEND

- INDICATES PORTIONS OF CLAIM 165 CHANGED BY A PREVIOUS APPLICATION
- INDICATES PORTIONS OF CLAIM 165 CHANGED BY THIS APPLICATION
- PLACE OF USE OF CLAIM 165 PER DECREE MAP
- FOUND SECTION CORNER AS NOTED

TEC THIEL ENGINEERING CONSULTANTS
P.O Box 70458 Reno, Nevada 89570-0458
(775)352-7800 Fax(775)352-7929

STATE ENGINEER'S USE

FILED
JAN 24 2000
STATE ENGINEER'S OFFICE

MAP

TO ACCOMPANY APPLICATION TO CHANGE THE POINT OF DIVERSION, MANNER & PLACE OF USE OF A PORTION OF CLAIM 165 OF THE TRUCKEE RIVER DECREE
BY
SIERRA PACIFIC POWER COMPANY
FOR
MUNICIPAL & DOMESTIC PURPOSES

WASHOE COUNTY NEVADA

65921

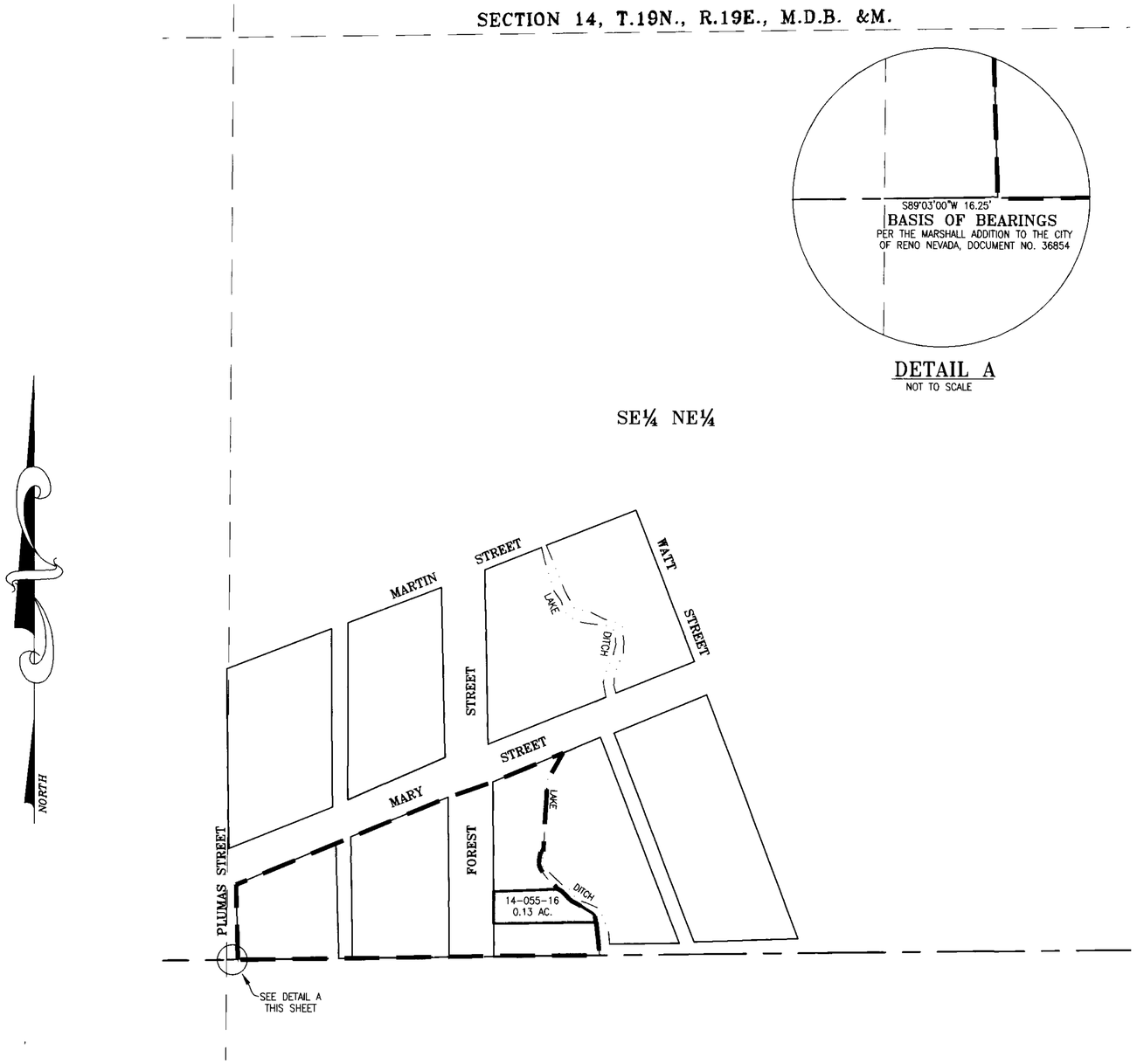

STATE OF NEVADA
COUNTY OF WASHOE } SS

I, GEORGE M. THIEL, BEING FIRST DULY SWORN, DEPOSE AND SAY THAT SITE INSPECTIONS HAVE BEEN MADE BY ME, OR UNDER MY SUPERVISION AND DIRECTION, ON OR BEFORE DECEMBER 13, 1999; THAT THE LOCATION OF EACH REFERENCE MONUMENT HAS BEEN VERIFIED BY SITE INSPECTION; THAT THE PLACE OF USE SITES HAVE BEEN INSPECTED; THAT THIS MAP, CONSISTING OF ONE (1) SHEET, HAS BEEN CORRECTLY DRAWN TO THE DESIGNATED SCALE FROM SURVEYING CALCULATION NOTES PREPARED BY ME, OR UNDER MY SUPERVISION AND DIRECTION, RELYING UPON ANALYSIS OF RECORDED SURVEY MAPS AND OTHER RECORDED SURVEYING DOCUMENTS ON FILE IN THE OFFICE OF THE STATE ENGINEER AND THE WASHOE COUNTY RECORDER'S OFFICE; THAT THIS MAP TRULY AND CORRECTLY REPRESENTS THE LOCATION OF A PORTION OF THE PLACE OF USE OF CLAIM 240 OF THAT CERTAIN DECREE ENTITLED "UNITED STATES OF AMERICA, PLAINTIFF VS ORR WATER DITCH COMPANY, ET AL, DEFENDANTS, IN EQUITY DOCKET A-3." SAID CLAIM'S HAVING BEEN PREVIOUSLY CHANGED BY PERMIT 11489, CERTIFICATE 4827, AND FURTHER BEING CHANGED BY SIERRA PACIFIC POWER COMPANY FOR MUNICIPAL & DOMESTIC PURPOSES, THAT THE PLACE OF USE BEING REMOVED FROM IRRIGATION, SHOWN BY 40 ACRE SUBDIVISIONS ARE FULLY AND CORRECTLY DESIGNATED THEREON.

12/17/99
GEORGE M. THIEL SWS NO. 686

SUBSCRIBED AND SWORN TO BEFORE ME
THIS 17th DAY OF December, 1999.
NOTARY PUBLIC IN AND FOR Washoe COUNTY, Nevada.
MY COMMISSION EXPIRES October 1, 2003.

MARY C. JUNE
Notary Public - State of Nevada
Appointment Recorded in Washoe County
No. 94-0404-2 - Expires October 1, 2003

BASIS OF BEARINGS

THE RECORD TIE TO THE SW CORNER OF THE SE ¼ NE ¼ OF SECTION 14, T.19N., R.19E., M.D.B. &M. PER THE MARSHALL ADDITION TO THE CITY OF RENO NEVADA DOCUMENT NO. 36854 FILED MAY 10, 1926 IN THE WASHOE COUNTY RECORDER'S OFFICE. BEARING: S 89°03' W, A DISTANCE OF 16.25 FEET

POINT OF DIVERSION AFTER TRANSFER

EXISTING SIERRA PACIFIC POWER COMPANY POINTS OF DIVERSION AS DESCRIBED IN APPLICATION 58882 AND AS SHOWN ON THE SUPPORTING MAP ACCOMPANYING SAID APPLICATION ON FILE WITH THE STATE ENGINEER.

PLACE OF USE AFTER TRANSFER

THE WATER SERVICE AREA OF SIERRA PACIFIC POWER COMPANY AS SHOWN ON THE SUPPORTING MAP ON FILE UNDER APPLICATION 62141.

REFERENCE DOCUMENTS

1. THE MARSHALL ADDITION TO THE CITY OF RENO NEVADA, DOCUMENT NO. 36854 FILED MAY 10, 1926 IN THE WASHOE WASHOE COUNTY RECORDER'S OFFICE.

GRAPHIC SCALE

100 0 50 100 200 400

(IN FEET)
1 inch = 100 ft.

TEC THIEL ENGINEERING CONSULTANTS
P.O Box 70458 Reno, Nevada 89570-0458
(775)352-7800 Fax(775)352-7929

LEGEND

- ◆ – FOUND QUARTER CORNER AS NOTED
- ◇ – FOUND SECTION CORNER AS NOTED
- ▭ – PORTION OF CLAIM 240 CHANGED BY THIS APPLICATION
- – – – – CLAIM BOUNDARY

STATE ENGINEER'S USE

FILED
JAN 24 2000
STATE ENGINEER'S OFFICE

MAP
TO ACCOMPANY APPLICATION TO CHANGE THE POINT OF DIVERSION, MANNER & PLACE OF USE OF A PORTION OF PERMIT 11489, CERTIFICATE 4827 (CLAIM 240 OF THE TRUCKEE RIVER DECREE)
BY
SIERRA PACIFIC POWER COMPANY
FOR MUNICIPAL & DOMESTIC PURPOSES
WASHOE COUNTY NEVADA

65921