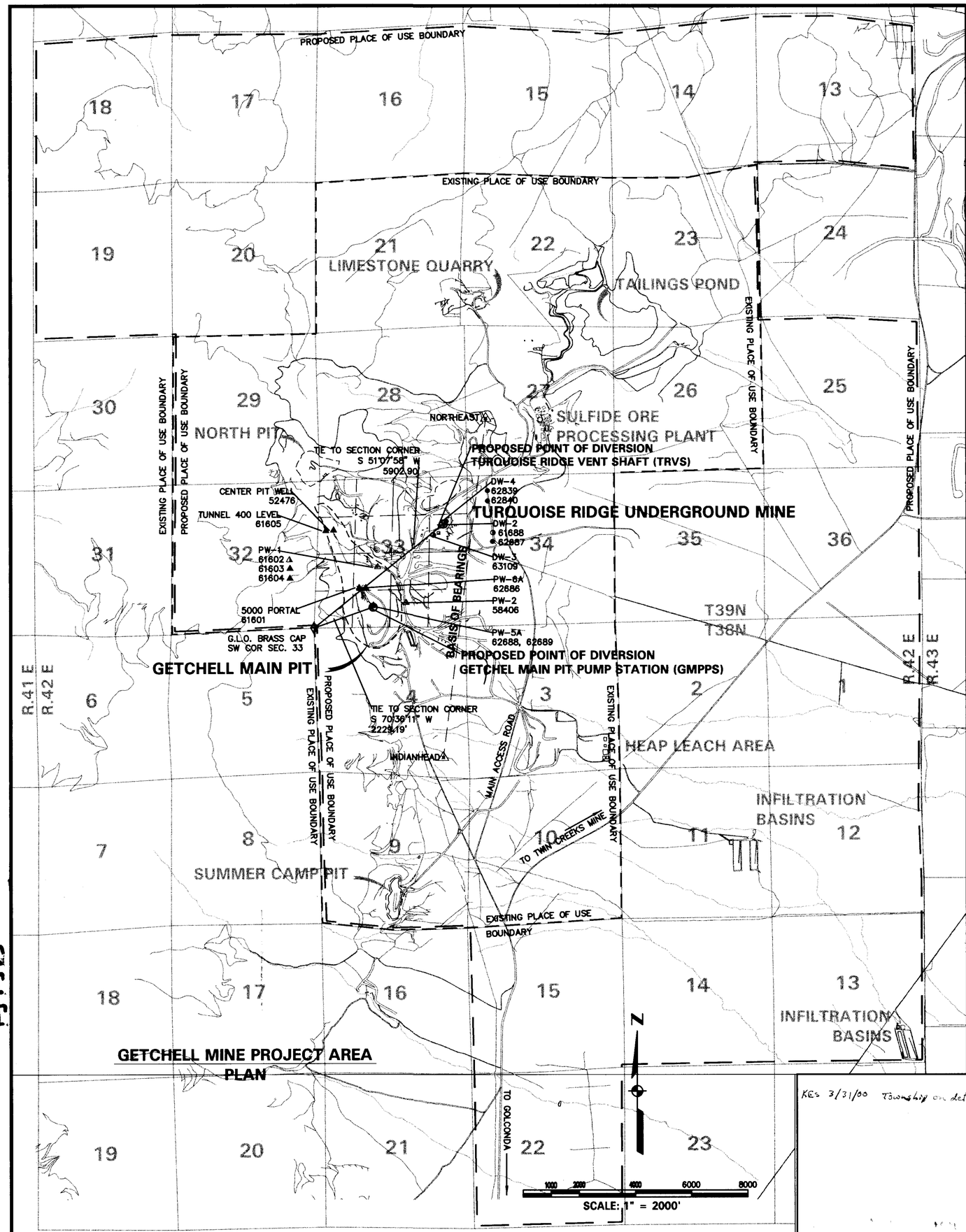

GETCHELL MINE PROJECT AREA
PLAN

STATE OF NEVADA }
COUNTY OF WASHOE } SS.

I, MICHAEL S. SMITH, BEING FIRST DULY SWORN, DEPOSE AND SAY THAT THIS MAP, CONSISTING OF 2 SHEETS, HAS BEEN CORRECTLY DRAWN TO THE DESIGNATED SCALE FROM FIELD NOTES OF A SURVEY MADE UNDER MY SUPERVISION, ON THE 16TH DAY OF SEPTEMBER 1999; THAT IT TRULY REPRESENTS THE LOCATION AND EXTENT OF THE WORKS USED TO DIVERT WATER FROM AN UNDERGROUND SOURCE IN HUMBOLDT COUNTY, BY GETCHELL GOLD CORPORATION, FOR MINING, MILLING, AND DEWATERING; THAT THE EXISTING AND PROPOSED POINTS OF DIVERSION, PLACE OF USE, AND THE LOCATION AND NAMES OF ALL WORKS WHICH WILL CROSS OR CONNECT WITH THE PROPOSED WORKS, AND THE BOUNDARY OF ALL LANDS PROPOSED TO BE SERVED ARE FULLY AND CORRECTLY DESIGNATED HEREON.

Michael S. Smith 2/1/00

MICHAEL S. SMITH — STATE WATER RIGHT SURVEYOR NO. 717

MICHAEL S. SMITH No. 6642

SUBSCRIBED AND SWORN TO BEFORE ME THIS 1st DAY OF February 2000, NOTARY PUBLIC IN AND FOR Carson COUNTY, NEVADA.

Charlene M. Fumarol
NOTARY PUBLIC

CHARLENE M. FUMAROL
NOTARY PUBLIC - NEVADA
Appt. Recorded in CARSON CITY
No. 99-41677-3 My Appt. Exp. Aug. 29, 2000

SHEET 1 OF 2

BASIS OF BEARINGS

MINE GRID: THE LINE BETWEEN MINE CONTROL POINT "NORTHEAST" AND "INDIANHEAD" BEING S07°10'23"W, 12,136.12' – ALL BEARINGS ARE REFERENCED TO TRUE NORTH.

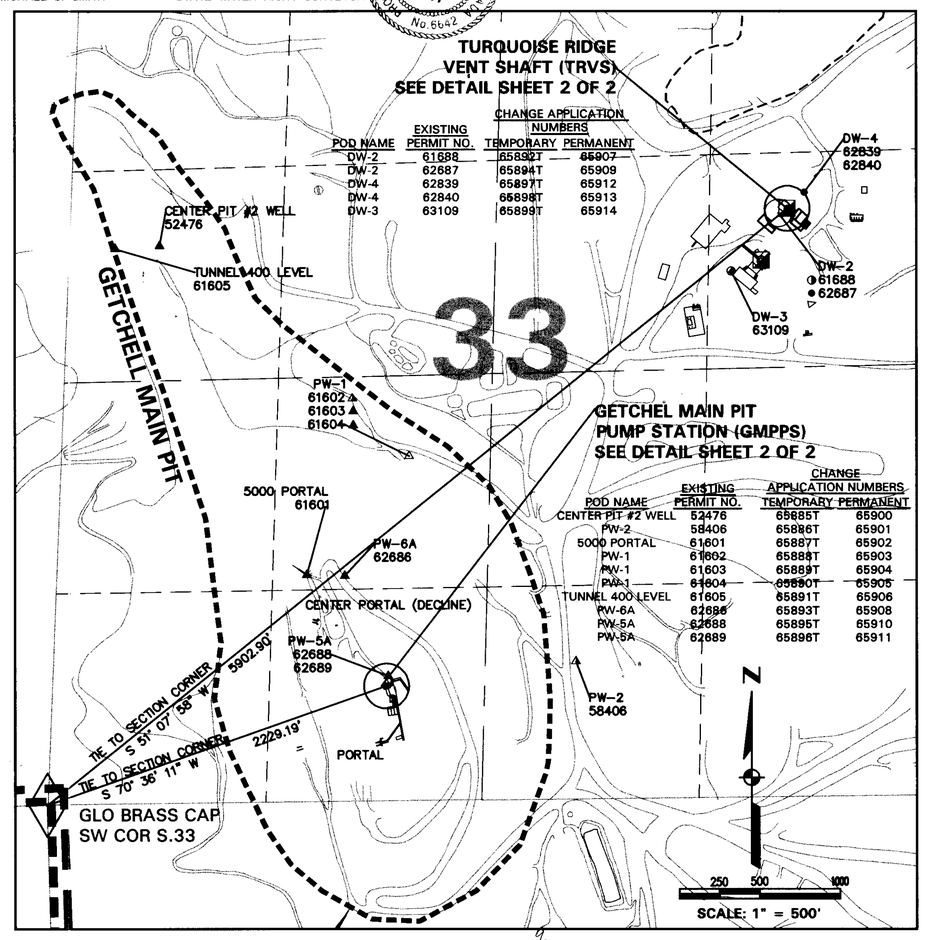

POD NAME	EXISTING PERMIT NO.	CHANGE APPLICATION NUMBERS TEMPORARY	PERMANENT
DW-2	61688	65892T	65907
DW-2	62687	65894T	65909
DW-4	62839	65897T	65912
DW-4	62840	65898T	65913
DW-3	63109	65899T	65914

POD NAME	EXISTING PERMIT NO.	CHANGE APPLICATION NUMBERS TEMPORARY	PERMANENT
CENTER PIT #2 WELL	52476	65885T	65900
PW-2	58406	65886T	65901
5000 PORTAL	61601	65887T	65902
PW-1	61602	65888T	65903
PW-1	61603	65889T	65904
PW-1	61604	65890T	65905
TUNNEL 400 LEVEL	61605	65891T	65906
PW-6A	62686	65893T	65908
PW-5A	62688	65895T	65910
PW-5A	62689	65896T	65911

DETAIL OF SECTION 33, T38N, R42E, MDM
PLAN

POINTS OF DIVERSION (POD):

PROPOSED POD
- GETCHELL MAIN PIT PUMP STATION = GMPPS
- TURQUOISE RIDGE VENTILATION SHAFT = TRVS

EXISTING (PERMIT CODED FOR AMOUNT OF DIVERSION TO PROPOSED P.O.D.
- FULL MOVE TO GMPPS
- PARTIAL MOVE TO GMPPS
- FULL MOVE TO TRVS
- PARTIAL MOVE TO TRVS

PLACE OF USE BOUNDARIES:
- PROPOSED
- EXISTING

LAND TRACTS:
- SECTION LINES
- 1/4 SECTION LINES
- 1/4, 1/4 SECTION LINES

AREA FEATURES
- SHAFT
- MINE PORTAL
- PIT BOUNDARY

FILED FEB 01 2000

DATE: 2 FEB 2000	SAGE ENGINEERING	JOB NO.: 94007
DRAWN BY: ski	885 LYMAN AV.	DWG. NO.: 94007-12a
CHK'D BY: MSSm	Reno, Nevada 89509	SHEET 1 OF 2
	Tel (775) 348-7997 Fax (775) 348-9222	

STATE ENGINEER'S USE

KES 3/31/00 Township on detail is T39N, not T38N as labeled.

MAP
TO ACCOMPANY APPLICATIONS
TO CHANGE POINT OF DIVERSION, PLACE AND MANNER OF USE
OF ALL OR A PORTION OF WATERS APPROPRIATED UNDER PERMITS
52476, 58406, 61601, 61602, 61603, 61604, 61605
61688, 62686, 62687, 62688, 62689, 62839, 62840, 63109
FROM AN UNDERGROUND SOURCE
FOR MINING, MILLING, AND DEWATERING PURPOSES
BY
GETCHELL GOLD CORPORATION
GETCHELL MINE
HUMBOLDT COUNTY, NEVADA

82230 82229 82228 77426T 77371T 77370T 74099 65914 65913 65912 65911 65910 65909 65908 65907 65906 65905 ~~65904~~ 65903 65902 65901 65900 65899T 65898T 65897T 65896T 65895T 65894T 65893T 65892T 65891T 65890T 65889T 65888T 65887T 65886T 65885T

C:\Data\94007\from_cindy\94007-12a.dwg Tue Feb 01 14:33:42 2000 SAGE ENGINEERING

C:\Data\94007\from_cindy\94007-12b.dwg Tue Feb 01 14:28:31 2000 SAGE ENGINEERING

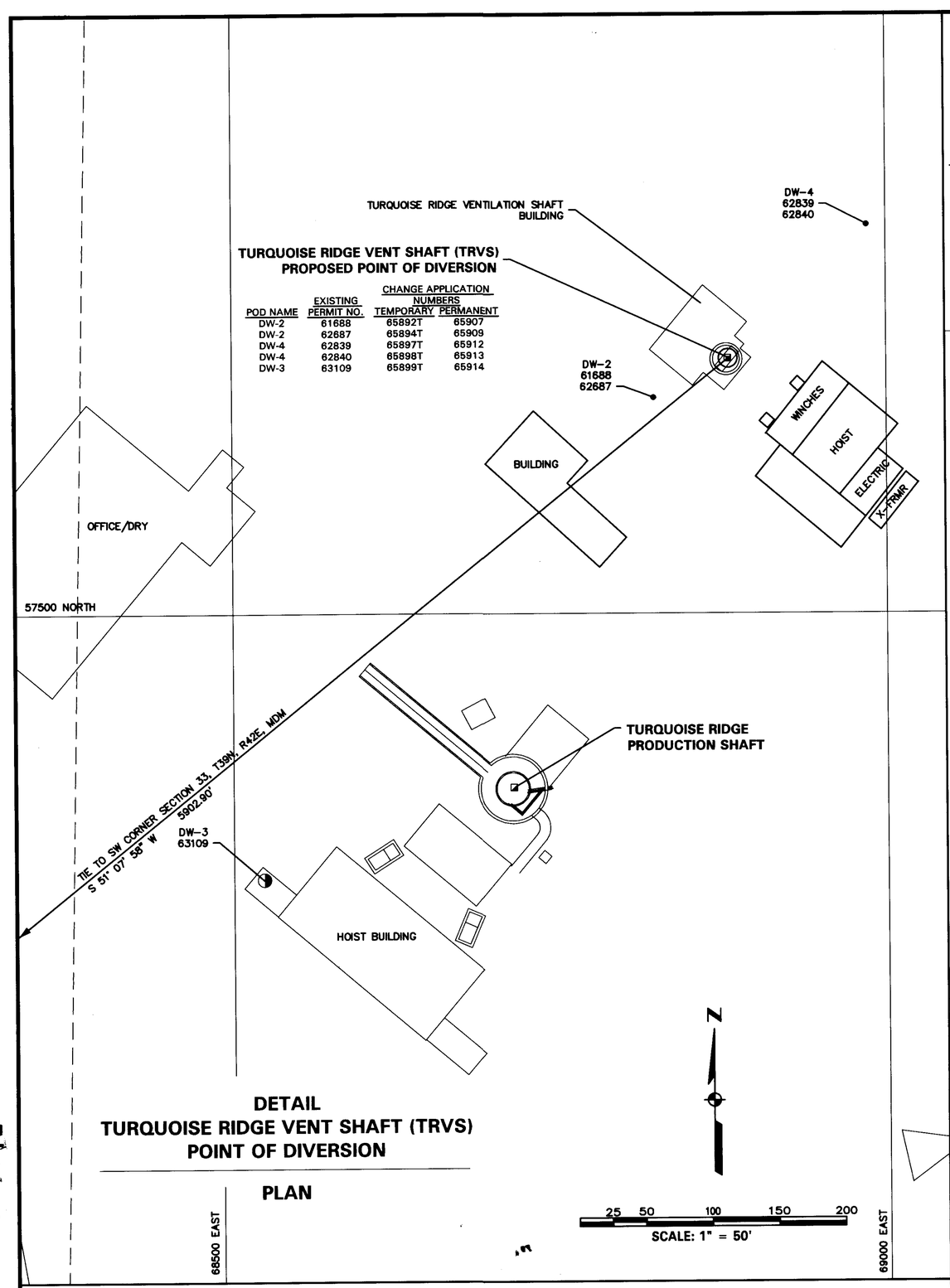

POD NAME	EXISTING PERMIT NO.	CHANGE APPLICATION NUMBERS TEMPORARY	CHANGE APPLICATION NUMBERS PERMANENT
DW-2	61688	65892T	65907
DW-2	62687	65894T	65909
DW-4	62839	65897T	65912
DW-4	62840	65898T	65913
DW-3	63109	65899T	65914

DETAIL
TURQUOISE RIDGE VENT SHAFT (TRVS) POINT OF DIVERSION

PLAN

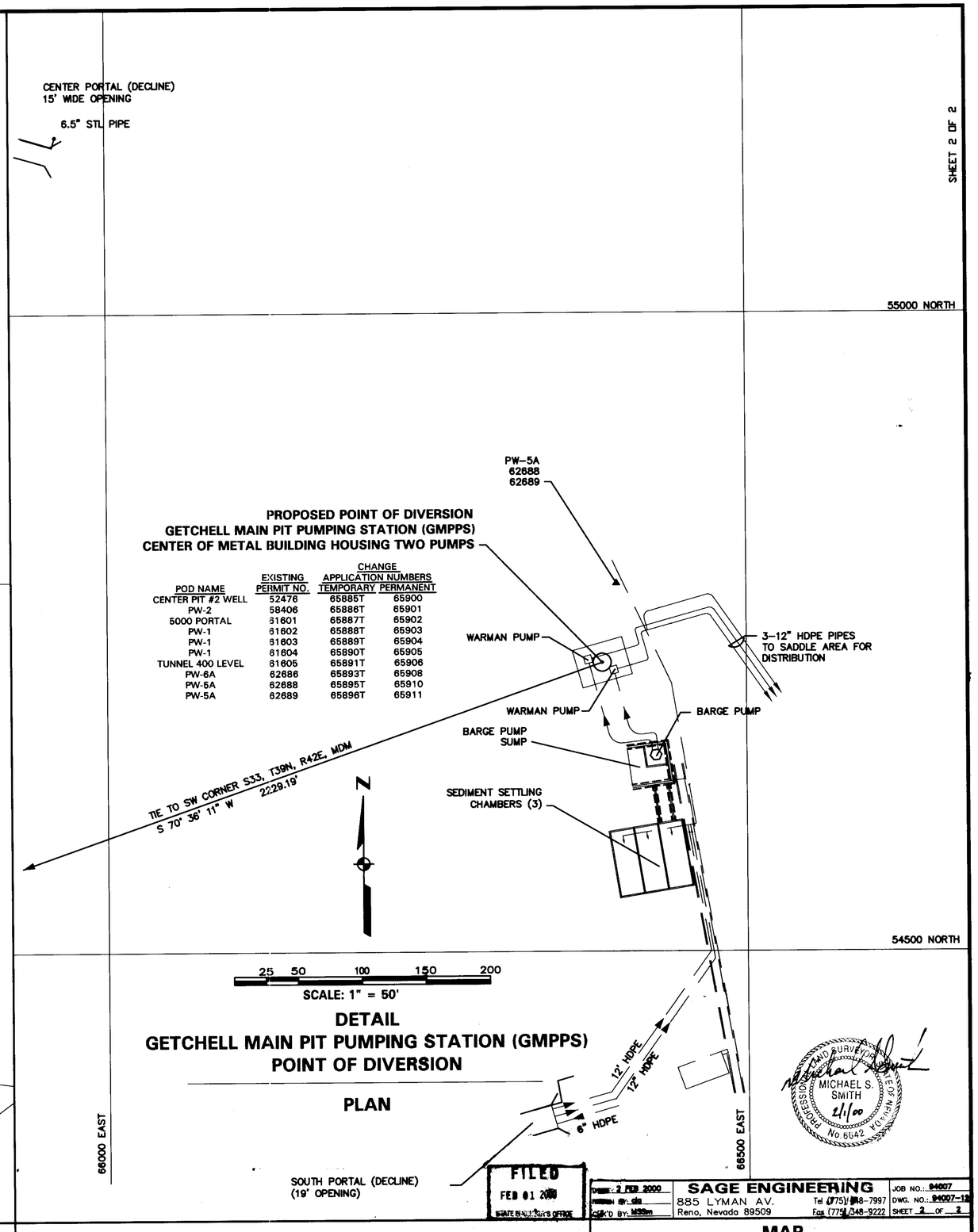

POD NAME	EXISTING PERMIT NO.	CHANGE APPLICATION NUMBERS TEMPORARY	CHANGE APPLICATION NUMBERS PERMANENT
CENTER PIT #2 WELL	52476	65885T	65900
PW-2	58406	65886T	65901
5000 PORTAL	61601	65887T	65902
PW-1	61602	65888T	65903
PW-1	61603	65889T	65904
PW-1	61604	65890T	65905
TUNNEL 400 LEVEL	61605	65891T	65906
PW-6A	62686	65893T	65908
PW-5A	62688	65895T	65910
PW-5A	62689	65896T	65911

DETAIL
GETCHELL MAIN PIT PUMPING STATION (GMPPS) POINT OF DIVERSION

PLAN

PROFESSIONAL LAND SURVEYOR
MICHAEL S. SMITH
2/1/00
No. 6642
STATE OF NEVADA

FILED
FEB 01 2000
STATE ENGINEER'S OFFICE

DATE: 2 FEB 2000	SAGE ENGINEERING	JOB NO.: 94007
DRAWN BY: ckb	885 LYMAN AV.	DWG. NO.: 94007-12b
CHK'D BY: MSSm	Reno, Nevada 89509	SHEET 2 OF 2
	Tel (775) 348-7997	
	Fax (775) 348-9222	

POINTS OF DIVERSION:

PROPOSED
- GETCHELL MAIN PIT PUMP STATION = GMPPS
- TURQUOISE RIDGE VENTILATION SHAFT = TRVS

EXISTING (PERMIT CODED FOR AMOUNT OF DIVERSION TO PROPOSED P.O.D.
- FULL MOVE TO GMPPS
- PARTIAL MOVE TO GMPPS
- FULL MOVE TO TRVS
- PARTIAL MOVE TO TRVS

LAND TRACTS:
- SECTION LINES
- 1/4 SECTION LINES
- 1/4, 1/4 SECTION LINES

AREA FEATURES
- SHAFT
- MINE PORTAL

STATE ENGINEER'S USE

MAP
TO ACCOMPANY APPLICATIONS
TO CHANGE POINT OF DIVERSION, PLACE AND MANNER OF USE
OF ALL OR A PORTION OF WATERS APPROPRIATED UNDER PERMITS
52476, 58406, 61601, 61602, 61603, 61604, 61605
61688, 62686, 62687, 62688, 62689, 62839, 62840, 63109
FROM AN UNDERGROUND SOURCE
FOR MINING, MILLING, AND DEWATERING PURPOSES
BY
GETCHELL GOLD CORPORATION
GETCHELL MINE
HUMBOLDT COUNTY, NEVADA

77426T
77371T
77370T
74099
65914
65913
65912
65911
65910
65909
65908
65907
65906
65905 65904 65903 65902 65901 65900 65899T 65898T 65897T 65896T 65895T 65894T 65893T 65892T 65891T 65890T 65889T 65888T 65887T 65886T 65885T