EXISTING PLACE OF USE
LAST CHANCE DITCH, A PORTION OF CLAIM No. 179
A PORTION OF SECTION 26, T.19N., R.19E., M.D.M.

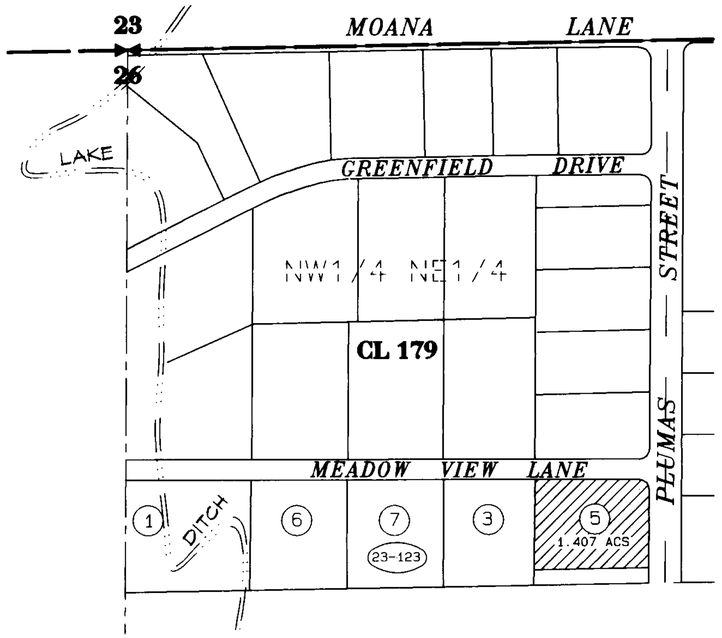

TRANSFER TABLE
CLAIM # 179 4.25 af/ac

PARCEL NO.	SEC	1/4 1/4	AC.	DUTY
23-123-05	26	NW NE	1.761	7.48
STRIPPED BY THIS APPLICATION			1.407	5.98
REMAINDER			0.354	1.50

BASIS OF BEARINGS

The bearings for this map are based on Record of Survey No. 1381. Electronically reproduced data from Orr Water Ditch Company Decree Maps was rotated to fit record information on Record of Survey No. 1381.

EXISTING PLACE OF USE
LAKE DITCH, A PORTION OF CLAIM No. 208 1/2
A PORTION OF SECTION 36, T.19N., R.19E., AND
A PORTION OF SECTION 31, T.19N., R.20E., M.D.M.

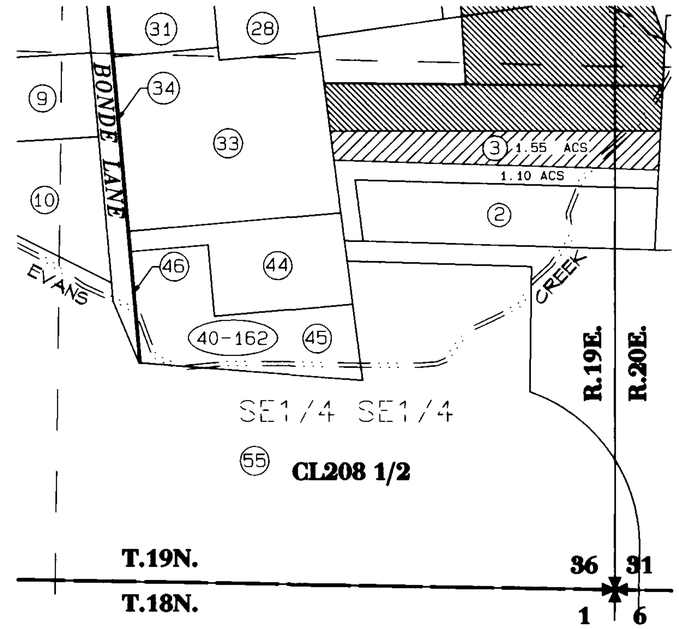

TRANSFER TABLE
CLAIM # 208 1/2 4.30 af/ac

PARCEL NO.	SEC	AC.	DUTY
40-162-03	36 & 31	2.65	11.39
STRIPPED BY THIS APPLICATION		1.55	6.65
REMAINDER		1.10	4.74

BASIS OF BEARINGS

The bearings for this map are based on Map TR-034.

STATE OF NEVADA
COUNTY OF WASHOE } SS

I, George G. Lindesmith, being first duly sworn, depose and say that this map consisting of one sheet, has been correctly drawn to the designated scale from information on file in the Official Records of Washoe County, Nevada, maps prepared by the Washoe County Assessor, and information reproduced electronically from the maps of the Truckee River Adjudication Suit - United States of America vs. Orr Water Ditch Company, et. al., that it truly and correctly represents the extent and location of the Place of Use of water heretofore appropriated under a portion of Truckee River Claims 179 and 208 1/2 by WASHOE COUNTY, a political subdivision of the State of Nevada, for Municipal and Domestic purposes; that the place of use, the location and name of all other works, and the boundary of all lands, shown by 40-acre subdivisions, are fully and correctly designated hereon.

George G. Lindesmith
State Water-Right Surveyor No. 704

PROFESSIONAL LAND SURVEYOR STATE OF NEVADA GEORGE G LINDESMITH No.6306

1-5-00

Subscribed and sworn to before me on this 5th day of January, 2000

RAE ANN LOVING
Notary Public

RAE ANN LOVING
Notary Public - State of Nevada
Appointment Recorded in Washoe County
No: 93-0611-2 - EXPIRES APR. 21, 2001

POINT OF DIVERSION AFTER TRANSFER

Existing Sierra Pacific Power Company points of diversion as described in application 58882, and shown on the supporting map accompanying said application on file with the State Engineer's Office.

PLACE OF USE AFTER TRANSFER

All that certain area designated in Application No. 62141 and shown on the map supporting said Application on file in the State Engineer's Office, Division of Water Resources, State of Nevada.

NOTES

1. For the existing Point of Diversion of LAST CHANCE DITCH see Map No. 58810, on file with the Nevada State Engineer.
2. For the existing Point of Diversion of LAKE DITCH see Map No. 58923, on file with the Nevada State Engineer.

REFERENCES

1. Map No. TR-034 filed in the Office of the Nevada State Engineer.
2. Record of Survey No. 1381, in the Records of Washoe County, Nevada.
3. Tract Map No. 254, in the Records of Washoe County, Nevada.
4. Washoe County Assessors Information.
5. Final Decree Orr Water Ditch Co. vs. United States of America, Sheet 5 and related Maps.

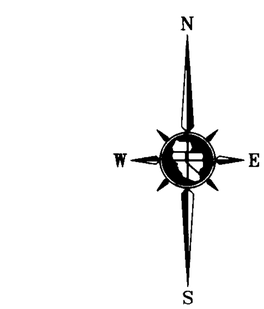

GRAPHIC SCALE 1"=200'
0 200 400 600

LEGEND:

- PARCEL LINE - WASHOE COUNTY ASSESSOR
- 1/16TH SECTION LINE
- CENTERLINE OF SECTION
- SECTION LINE
- CLAIM LINE PER DECREE
- EXISTING DITCH (PER DECREE MAP)
- CL 179 — ORR WATER DITCH COMPANY DECREE CLAIM #
- (40-162) — WASHOE COUNTY ASSESSOR'S BOOK - BLOCK NO.
- (12) — WASHOE COUNTY ASSESSOR'S PARCEL NO.
- QUARTER SECTION CORNER
- SECTION CORNER
- AREA TO BE STRIPPED
- AREA STRIPPED BY PERMIT NO. 57745 (PER MAP TR-034)

TRI STATE SURVEYING, LTD
1925 E. PRATER WAY
SPARKS, NEVADA 89434
(775) 358-9491 * FAX # 358-3664

JOB #97046.19A DDM

STATE ENGINEER'S USE

FILED JAN 7, 2000 STATE ENGINEER'S OFFICE

MAP TO ACCOMPANY APPLICATION TO CHANGE THE POINT OF DIVERSION, PLACE AND MANNER OF USE OF PORTIONS OF WATER UNDER THE FINAL DECREE UNITED STATES OF AMERICA VS ORR WATER DITCH COMPANY CLAIMS 179 AND 208 1/2 FOR MUNICIPAL AND DOMESTIC PURPOSES BY

WASHOE COUNTY
A POLITICAL SUBDIVISION OF THE STATE OF NEVADA

FROM THE WATERS OF THE TRUCKEE RIVER WITHIN WASHOE COUNTY, NEVADA

65781