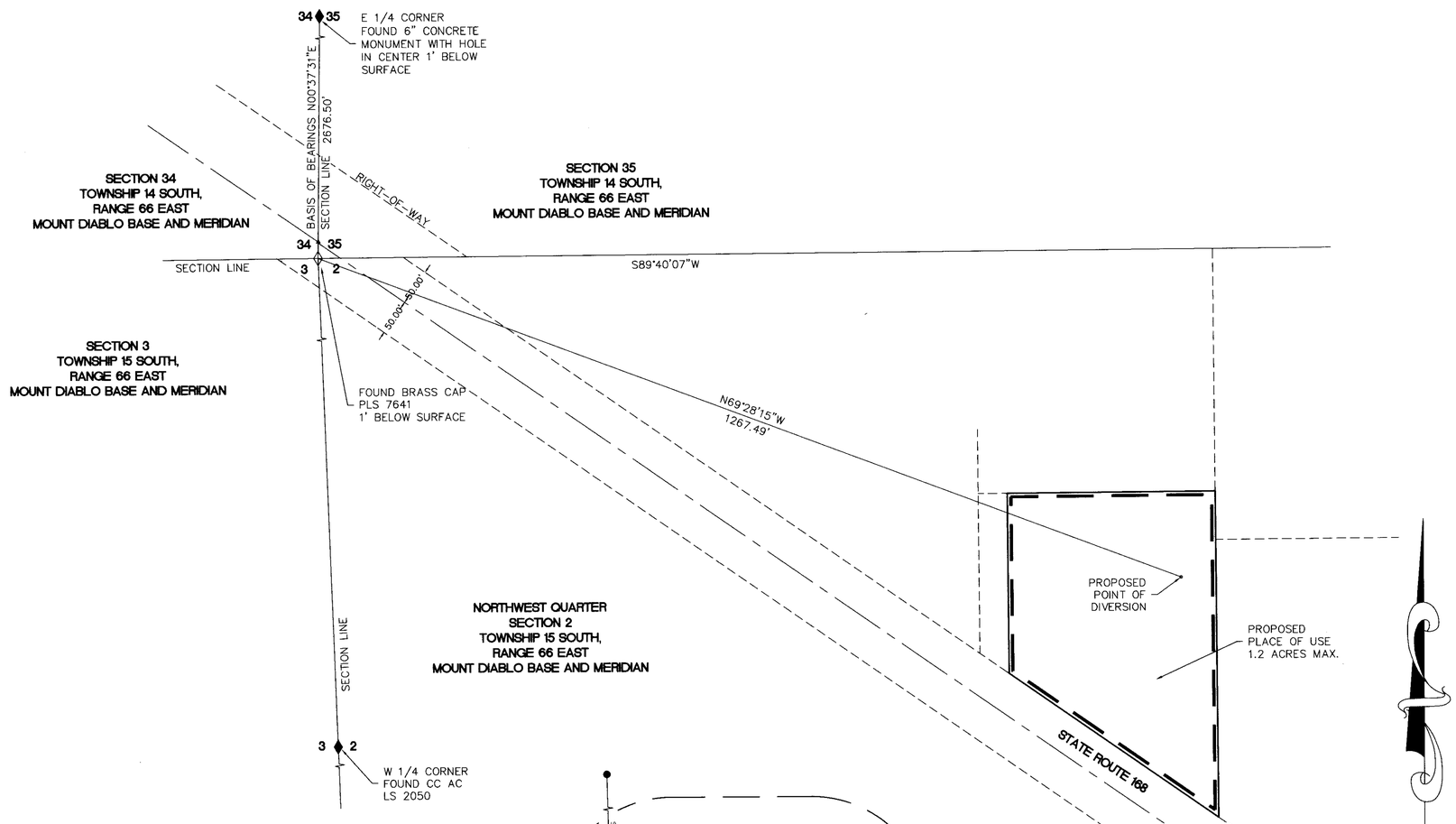

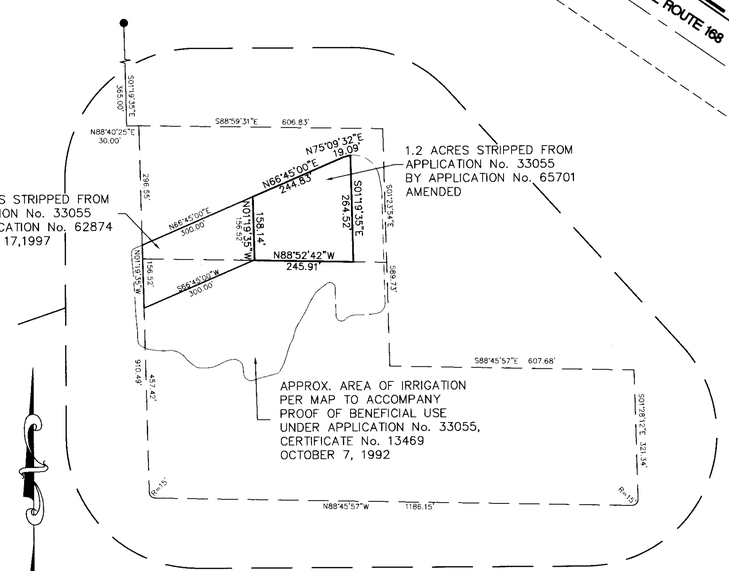

DETAIL "A"
1"= 200'

NOTE; DETAIL "A" AS SHOWN PER MAP TO ACCOMPANY PROOF OF BENEFICIAL USE UNDER APPLICATION No. 33055, CERTIFICATE No. 13469 ISSUED OCTOBER 7, 1992

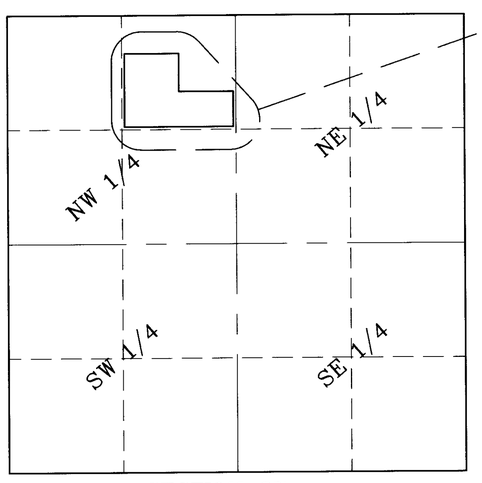

SECTION 27
TOWNSHIP 14 SOUTH, RANGE 66 EAST
MOUNT DIABLO BASE AND MERIDIAN
NO SCALE

AFFIDAVIT

STATE OF NEVADA)
)ss.
COUNTY OF CLARK)

I, VICTOR R. CAMPBELL, BEING FIRST DULY SWORN, DEPOSE AND SAY THAT THIS MAP, CONSISTING OF 1 SHEET, NUMBERED 1 TO 1, INCLUSIVE, HAS BEEN CORRECTLY DRAWN TO THE DESIGNATED SCALE FROM FIELD NOTES OF A SURVEY MADE BY ME, OR UNDER MY SUPERVISION AND DIRECTION, BETWEEN THE 15TH DAY OF OCTOBER, 1999 AND THE 15TH OF OCTOBER, 1999; THAT IT TRULY AND CORRECTLY REPRESENTS THE PROPOSED LOCATION AND EXTENT OF THE WORKS USED TO DIVERT WATER FROM UNDERGROUND, IN CLARK COUNTY, NEVADA, BY REE AND KATRINA BRINKERHOFF FOR IRRIGATION PURPOSES. THAT ALL OTHER WORKS OR STREAMS WHICH ARE CROSSED BY OR CONNECTED WITH THE SAID WORKS, AND THE BOUNDARY, AREA AND KIND OF CULTURE OF LANDS IRRIGATED, ARE CORRECTLY SHOWN AND DESIGNATED HEREON.

PROFESSIONAL LAND SURVEYOR VICTOR R. CAMPBELL NO. 11424 STATE OF NEVADA 3-1-2000

VICTOR R. CAMPBELL,
PLS NO. 11424
STATE WATER RIGHT SURVEYOR
CERTIFICATE NO. 1023

SUBSCRIBED AND SWORN TO BEFORE ME
THIS 1st DAY OF March, 2000.

NOTARY PUBLIC Valerie Hughes

NOTARY PUBLIC IN AND FOR CLARK COUNTY, NEVADA.

MY COMMISSION EXPIRES August 2, 2003.

NOTARY PUBLIC
STATE OF NEVADA
County of Clark
VALERIE HUGHES
Appt. No. 98-37760-1
My Appt. Expires Aug. 2, 2003

BASIS OF BEARINGS

BASIS OF BEARING IS THE EAST LINE OF THE SOUTHEAST QUARTER OF SECTION 34, TOWNSHIP 14 SOUTH, RANGE 66 EAST, MOUNT DIABLO BASE AND MERIDIAN AS RECORDED IN FILE 75, PAGE 34 OF PARCEL MAPS IN THE OFFICIAL RECORDS OF CLARK COUNTY, NEVADA. N 00°37'31" E

GRAPHIC SCALE

100 0 50 100

(IN FEET)
1 inch = 100 ft.

LEGEND

= FOUND SECTION CORNER
= FOUND QUARTER CORNER
CC AC = CLARK COUNTY ALUMINUM CAP

65761 CERTIFICATE NO. 16719 ISSUED 10-31-06

"STATE ENGINEER'S USE"

3/7/00 NOTE STRIPPING 1.2 ACRES SHOULD REFER TO APPLICATION 65761 NOT 65701.
10/11/2006 TITLE BLOCK SHOULD BE FOR IRRIGATION PURPOSES ONLY. SWL

FILED MAR 06 2000

MAP TO ACCOMPANY APPLICATION TO CHANGE THE POINT OF DIVERSION, PLACE OF USE, MANNER OF USE OF A PORTION OF PUBLIC WATERS HERETOFORE APPROPRIATED

UNDER PERMIT NO. 33055, CERTIFICATE NO. 13469 FOR IRRIGATION AND DOMESTIC BY REE BRINKERHOFF AND KATRINA BRINKERHOFF FROM UNDERGROUND IN CLARK COUNTY, NEVADA

65761