SHEET NO. 1 OF 1 SHEETS.

HIGH DESERT ENGINEERING
CONSULTING ENGINEERING & SURVEYING
640 IDAHO STREET
ELKO, NEVADA 89801
(775) 738-4053

W200004

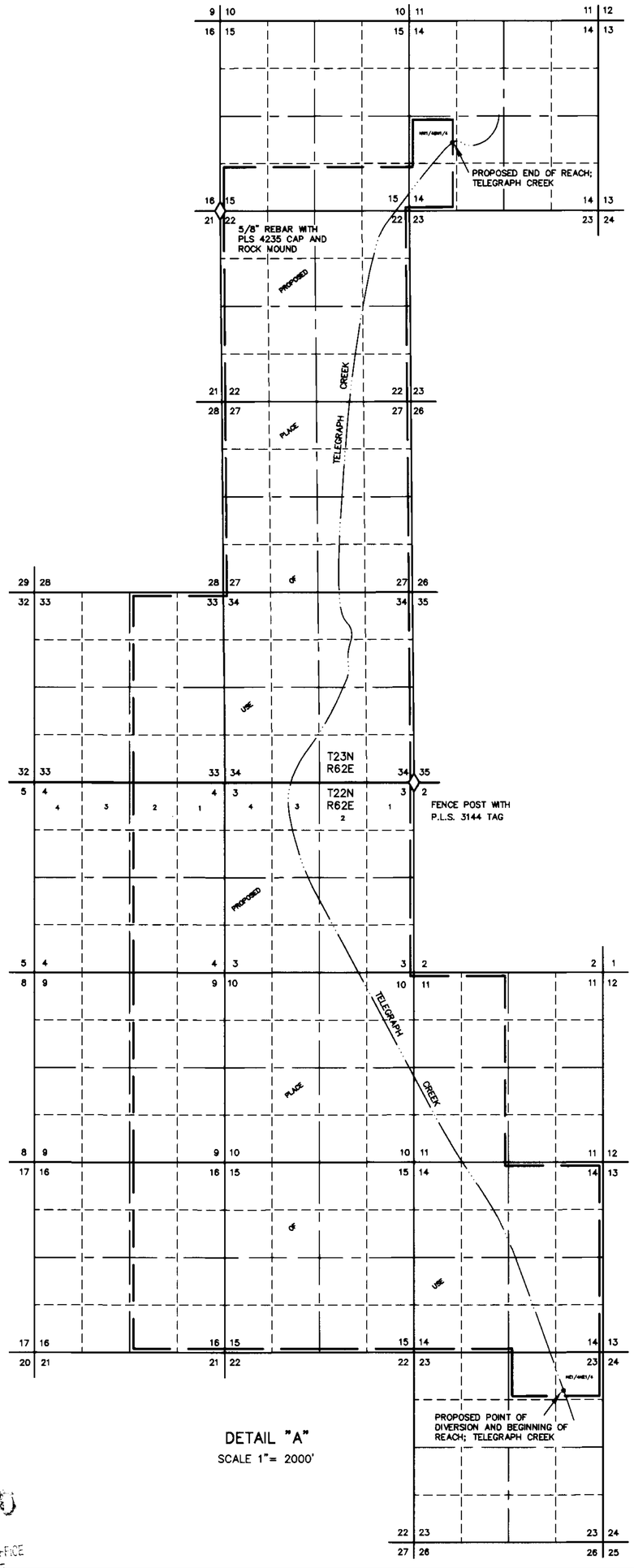

DETAIL "A"
SCALE 1"= 2000'

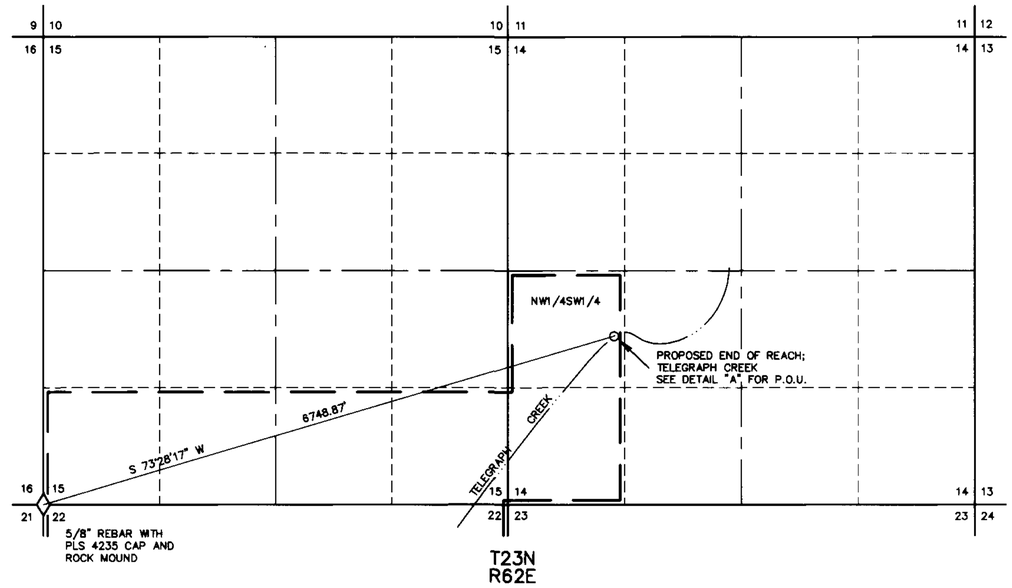

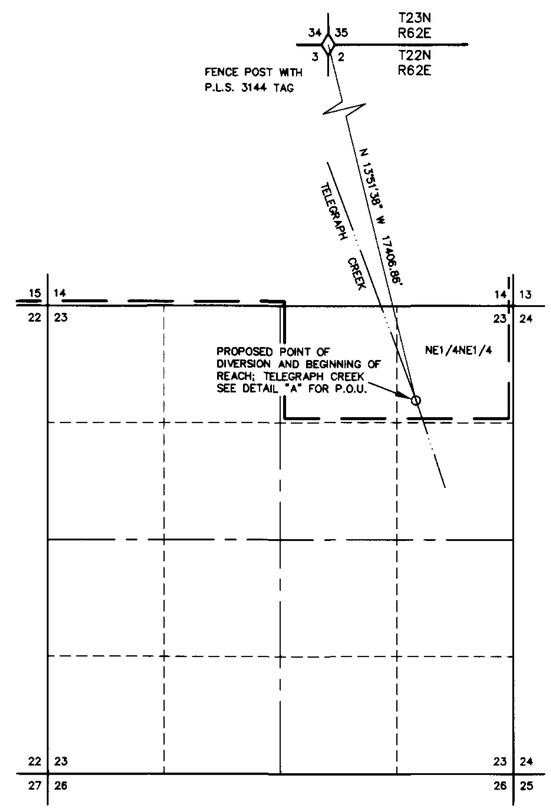

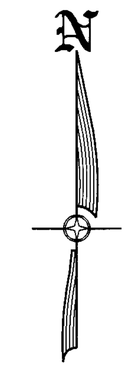

1"= 1000'

STATE OF NEVADA)
) SS.
COUNTY OF ELKO)

I, DUANE V. MERRILL, BEING FIRST DULY SWORN, DEPOSE AND SAY THAT THIS MAP, CONSISTING OF 1 SHEET, NUMBERED FROM 1 TO 1, INCLUSIVE, HAS BEEN CORRECTLY DRAWN TO THE DESIGNATED SCALE FROM FIELD NOTES OF A SURVEY MADE BY ME, OR UNDER MY SUPERVISION AND DIRECTION, BETWEEN THE 15TH DAY OF JANUARY, 2000, AND THE 16TH DAY OF JANUARY, 2000; THAT IT TRULY AND CORRECTLY REPRESENTS THE PROPOSED LOCATION AND EXTENT OF THE WORKS USED TO DIVERT WATER FROM TELEGRAPH CREEK, IN WHITE PINE COUNTY, NEVADA, BY WILLIAM KITT LEAR FOR STOCKWATER PURPOSES. THAT THE PROPOSED POINT OF DIVERSION, THE APPROXIMATE LOCATION AND SIZE OF THE DIVERTING CHANNEL OR OTHER CONDUIT, THE PLACE AND MANNER OF USE, AND THE LOCATION AND NAMES OF ALL OTHER WORKS OR STREAMS WHICH ARE CROSSED BY OR CONNECTED WITH THE SAID WORKS, ARE FULLY AND CORRECTLY DESIGNATED THEREON.

STATE WATER RIGHT SURVEYOR NO. 794

PROFESSIONAL LAND SURVEYOR DUANE V. MERRILL STATE OF NEVADA No. 7000 2/22/00

SUBSCRIBED AND SWORN TO BEFORE ME
THIS 22nd DAY OF February, 2000.

Lynda L. Reynolds
NOTARY PUBLIC IN AND FOR ELKO COUNTY, NEVADA.
MY COMMISSION EXPIRES MAY 5, 2001.

LINDA L. REYNOLDS
Notary Public
State of Nevada
Elko County, Nevada
No. 1243-6
Exp. May 5, 2001

BASIS OF BEARINGS : TRUE NORTH USING A MAGNETIC DECLINATION OF 16° EAST AS DETERMINED ON THE DATE OF SURVEY.

LEGEND

◇ = FOUND SECTION CORNER AS NOTED

◆ = FOUND 1/4 CORNER AS NOTED

—— —— = PROPOSED PLACE OF USE

1000 0 1000 2000 3000 4000

SCALE: 1"=1000'

STATE ENGINEERS USE

65707

FEB 23 2000

MAP TO ACCOMPANY
APPLICATION TO APPROPRIATE WATER
FOR STOCKWATER USE
BY WILLIAM KITT LEAR
FROM TELEGRAPH CREEK
IN WHITE PINE COUNTY, NEVADA

65707