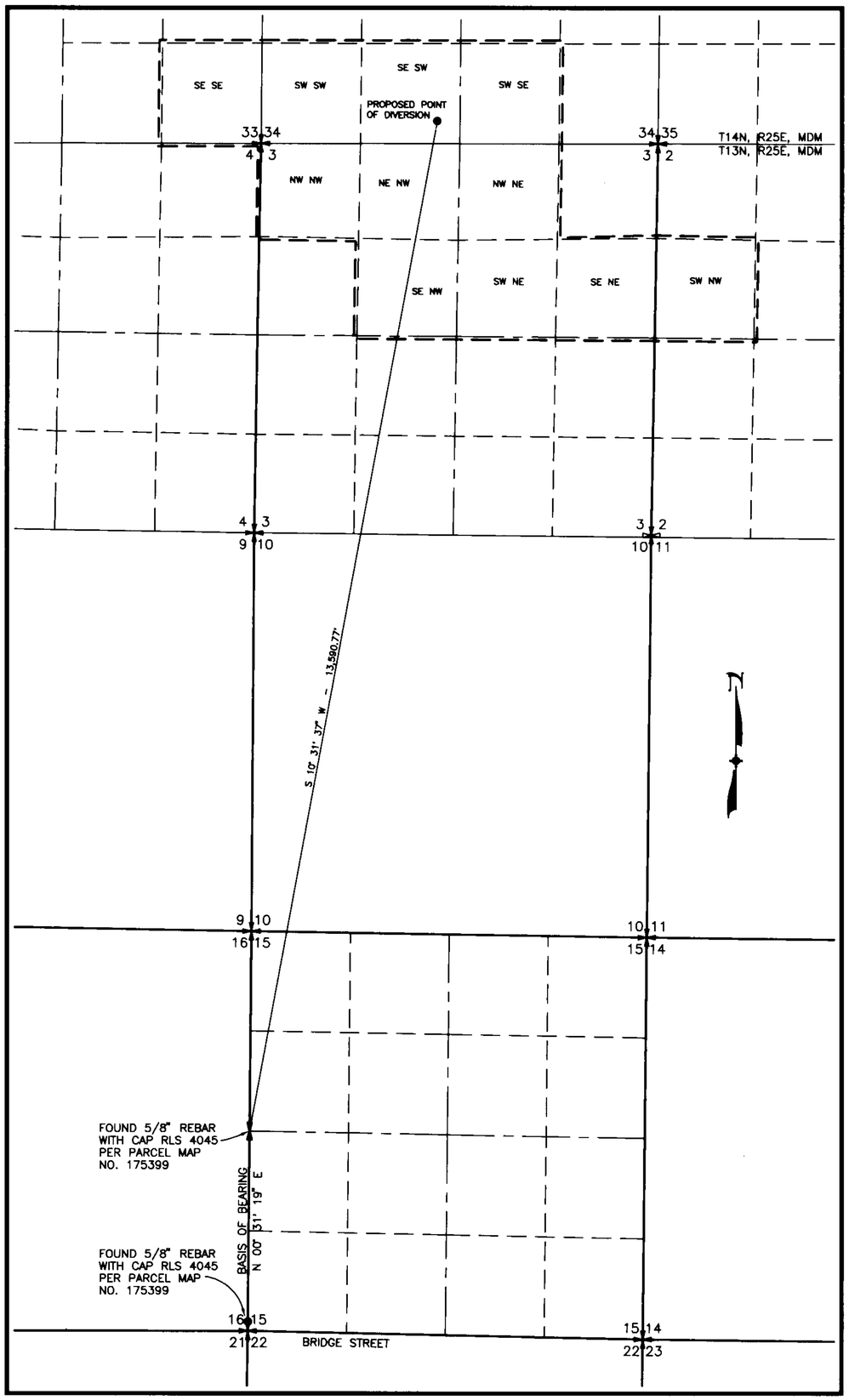

PROPOSED PLACE OF USE
SE SE OF SECTION 33, SW SE, SE SW AND SW SW OF SECTION 34
T14N, R25E, MDM
SW NW OF SECTION 2, NW NW, NE NW, SE NW, NW NE, SE NE AND SW NE
OF SECTION 3 T13N, R25E, MDM

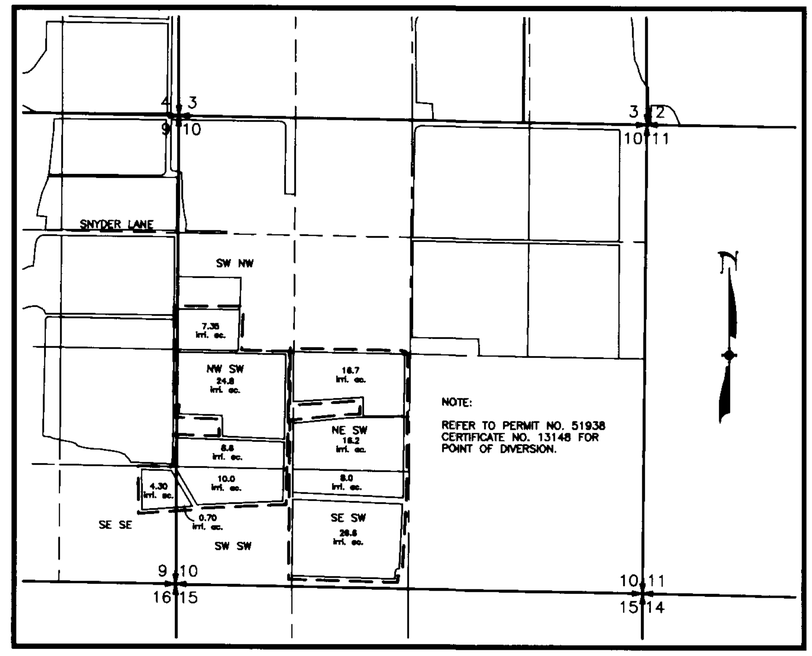

PROPOSED PLACE OF USE
A PORTION OF THE SE SE OF SECTION 9,
A PORTION OF THE SW NW AND SW OF SECTION 10
T12N, R25E, MDM

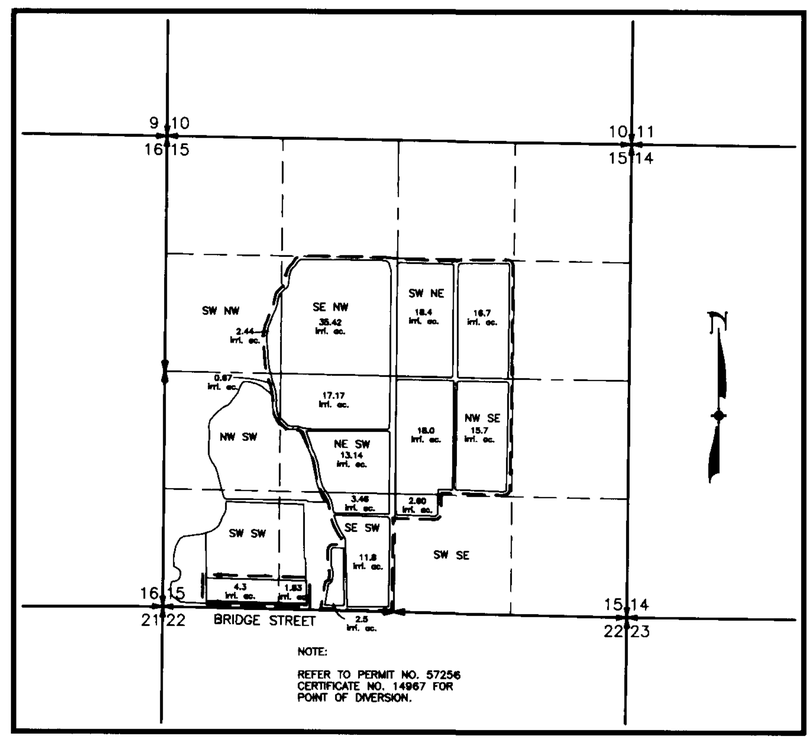

PROPOSED PLACE OF USE
A PORTION OF SECTION 15 T13N, R25E, MDM

STATE OF NEVADA
SS
COUNTY OF WASHOE

I, THOMAS H. GALLAGHER, BEING FIRST DULY SWORN, DEPOSE AND SAY THAT THIS MAP, CONSISTING OF TWO (2) SHEET, HAS BEEN CORRECTLY DRAWN TO THE DESIGNATED SCALE FROM A SURVEY MADE BY ME OR UNDER MY SUPERVISION AND DIRECTION, ON OR BEFORE MAY 6, 1999; THAT IT TRULY AND CORRECTLY REPRESENTS THE PROPOSED POINT OF DIVERSION, EXISTING PLACE OF USE AND THE PROPOSED PLACE OF USE OF A PORTION OF PERMIT NO. 19068–CERTIFICATE NO. 6463, FROM AN UNDERGROUND SOURCE, IN LYON COUNTY, NEVADA BY THOMAS P. & VOLINA L. CONNOLLY FOR IRRIGATION AND DOMESTIC USE.

THOMAS H. GALLAGHER, STATE WATER RIGHTS SURVEYOR NO. 509

PROFESSIONAL LAND SURVEYOR — STATE OF NEVADA — THOMAS H. GALLAGHER — No. 4027

12/16/99

SUBSCRIBED AND SWORN TO BEFORE ME THIS 16TH DAY OF December, 1999.

Suzan L. Allsopp
NOTARY PUBLIC IN AND FOR WASHOE COUNTY, NEVADA

SUZAN L. ALLSOPP
Notary Public - State of Nevada
Appointment Recorded in County of Washoe
97-0014-2 My Appointment Expires Jan. 22, 2001

NOTE:

SECTIONAL BREAKDOWN PROVIDED BY BUREAU OF LAND MANAGEMENT GEOGRAPHIC COORDINATE DATA BASE.
http:\www.nv.blm.gov.cadastal_survey/default.htm

USED MAPPING INFORMATION PROVIDED BY THE YERINGTON FARM SERVICE AGENCY PHOTOS FOR IRRIGATED LANDS.

USED UNITED STATES DEPARTMENT OF AGRICULTURE FARM SERVICE AREA AERIAL PHOTOGRAPHY.

IRRIGATED LANDS BEING STRIPPED UNDER PERMIT NO. 19068–CERTIFICATE NO. 6463 IS 383.00 ACRES EQUALING 1532.00 ACRE FEET ANNUALLY.

BASIS OF BEARING

THE WEST LINE OF SECTION 15 T13N, R25E, MDM, TAKEN AS N 00° 31' 19" E PER PARCEL MAP NO. 175399, ON FILE AT THE LYON COUNTY RECORDERS OFFICE.

LEGEND

AREA TO BE STRIPPED

PROPOSED PLACE OF USE

SCALE 1" = 1000'
0 1000 2000 3000 4000 5000

STATE ENGINEER'S USE

65686
FILED
DEC 17 1999
STATE ENGINEER'S OFFICE

N:\DWGS\WATER\Connolly\Conatc.DWG

SUMMIT ENGINEERING CORPORATION
CONSULTING ENGINEERS AND SURVEYORS
5405 MAE ANNE AVE. RENO, NEVADA 89523
(702) 747-8550

10:31 AM • 16-DEC-1999

AMENDED MAP TO ACCOMPANY APPLICATION TO CHANGE THE POINT OF DIVERSION AND PLACE OF USE OF A PORTION OF PERMIT 19068 CERTIFICATE 6463 FOR IRRIGATION AND DOMESTIC USE BY THOMAS P. & VOLINA L. CONNOLLY FROM AN UNDERGROUND SOURCE IN

YERINGTON LYON COUNTY NEVADA

65688 65687 65686

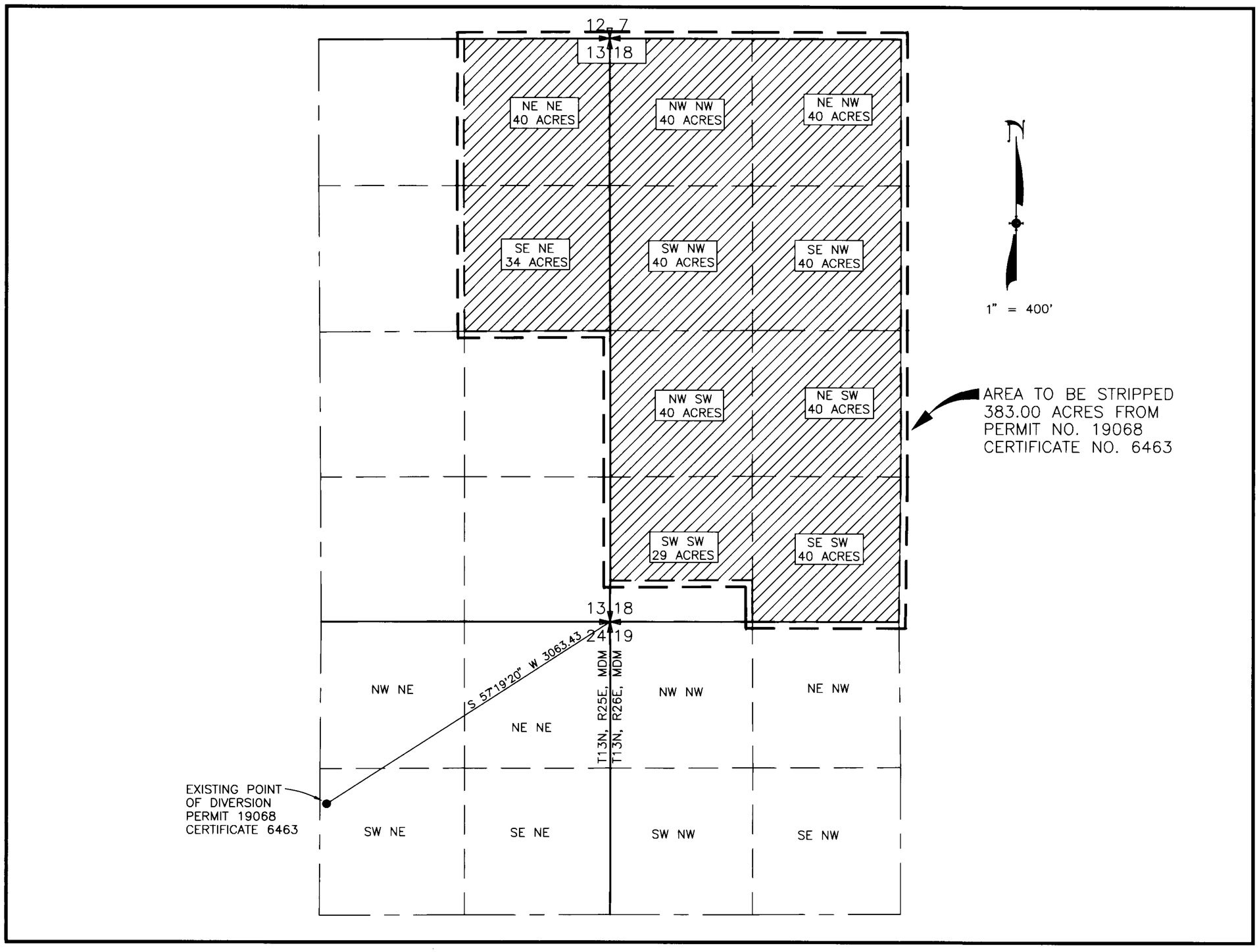

EXISTING PLACE OF USE
A PORTION OF SECTION 13, T.13N.,R.25E.
AND SECTION 18, T.13N.,R.26E., M.D.B.

SCALE 1" = 400'

0 400 800 1200 1600 2000

STATE ENGINEER'S USE

FILED
DEC 17 1999
STATE ENGINEER'S OFFICE

N:\DWGS\WATER\Connolly\Exist.DWG

SUMMIT ENGINEERING CORPORATION
CONSULTING ENGINEERS AND SURVEYORS
5405 MAE ANNE AVE, RENO, NEVADA 89523
(702) 747-8550

9:57 AM • 14-DEC-1999

MAP
TO ACCOMPANY APPLICATION TO
CHANGE THE POINT OF DIVERSION
AND PLACE OF USE OF A PORTION
OF PERMIT 19068 CERTIFICATE 6463
FOR IRRIGATION AND DOMESTIC USE
BY
THOMAS P. & VOLINA L. CONNOLLY
FROM AN UNDERGROUND SOURCE
IN
YERINGTON LYON COUNTY NEVADA

65688 65687 65686