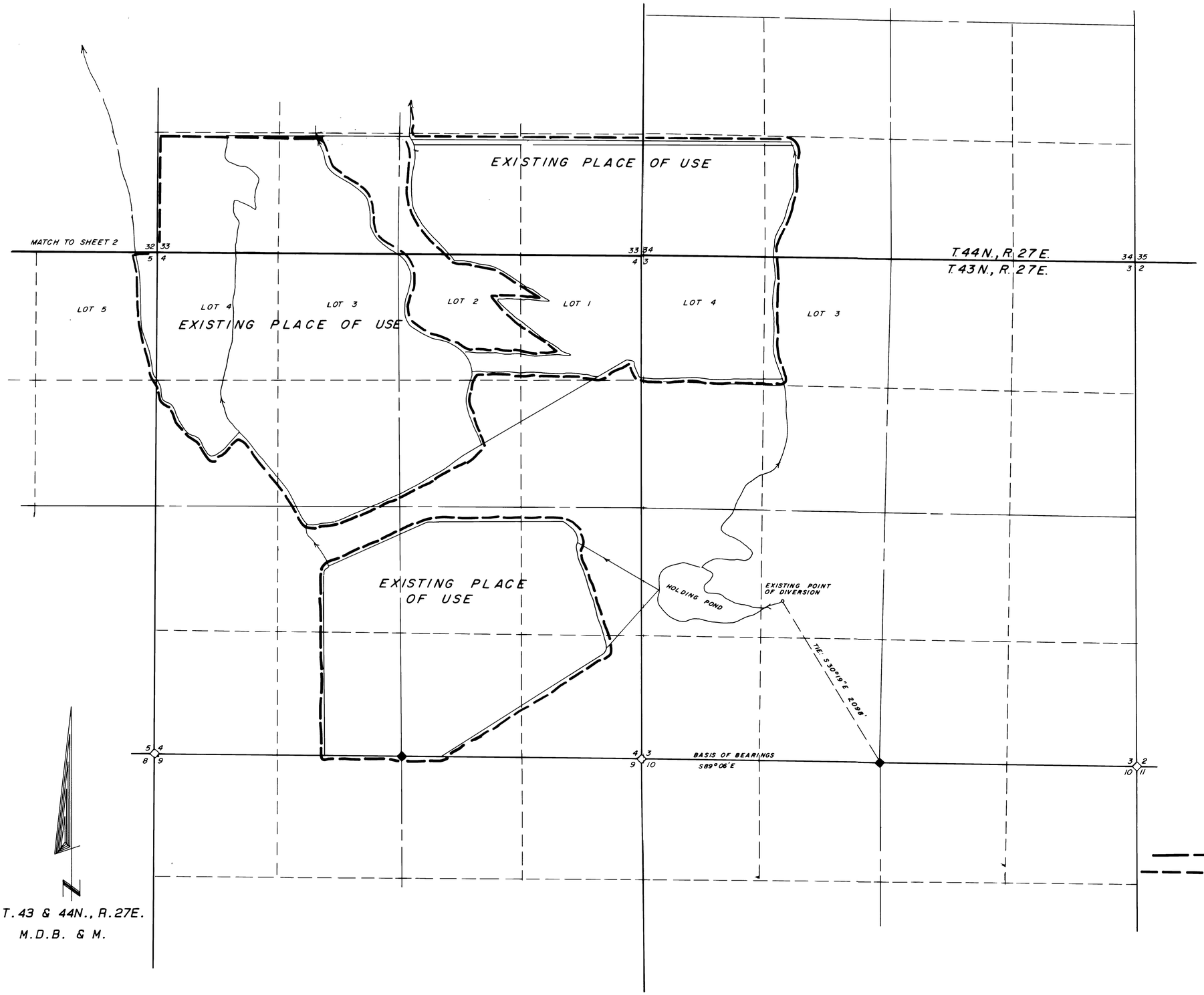

STATE OF NEVADA
COUNTY OF HUMBOLDT

I, JOHN H. MILTON III, being first duly sworn, depose and say that this map, consisting of three sheets, numbered from 1 to 3, inclusive, has been correctly drawn to the designated scale from field notes of a survey made by me, or under my supervision and direction, between the 1st day of June, and the 2nd day of June, 1999; that it truly and correctly represents the proposed location and extent of the works used to divert water from underground in Humboldt County, Nevada by R.D.D., INC. for irrigation purposes under Permit Number 52322 and 52323. That the proposed point of diversion, the approximate location and size of the diverting channel or other conduit, all reservoirs or basins, the location and names of all other works which will cross or connect with the proposed works, and the boundary of lands, showing by 40-acre subdivisions the areas proposed to be served, are fully and correctly designated thereon.

JOHN H. MILTON III
State Water Right Surveyor No. 573
9-27-99

Subscribed and sworn to before me this 27th day of September 1999.

Doris A. Twichell
DORIS A. TWICHELL
Notary Public in and for Humboldt County, State of Nevada.
My commission expires on: May 28th, 2001.

DORIS A. TWICHELL
Notary Public - State of Nevada
Humboldt County
My appointment expires May 28, 2001
#93 3552 - 9

NOTES:

◇ Indicates a found section corner, an iron pipe with a B.L.M. brass cap, unless otherwise noted.

Basis of Bearings taken from the B.L.M. Dependent Resurvey Plat of T.43N., R.27E., M.D.B. & M. dated April 14th, 1964. The line between the S1/4 corner of Section 3 and the SW corner of Section 3, T.43N., R.27E., M.D.B. & M. was assumed to be S89°06'E.

● Indicates a found 1/4 section corner, an iron pipe with a B.L.M. brass cap, unless otherwise noted.

Indicates the boundary of the proposed place of use.

Indicates the boundary of the existing place of use.

SCALE 1" = 600'

600 0 600 1200 1800 2400

SHEET 1 OF 3

STATE ENGINEER'S USE

RAD 11-3-99 Change MOU in title block from Per 52323 to Per 52322

FILED
NOV 2 1999
STATE ENGINEER'S OFFICE

REVISED 10-26-99

Desert Mountain Surveying
Land and Water Right Surveyors
146 West Second Street
WINNEMUCCA, NEVADA 89445 (775) 623-4414

MAP TO ACCOMPANY APPLICATION TO CHANGE THE PLACE OF USE AND THE POINT OF DIVERSION UNDER PERMIT NOS. 52322 & 52323 & MANNER OF USE UNDER PER. NO. 52323 BY R.D.D., INC. FOR IRRIGATION USE FROM UNDERGROUND IN HUMBOLDT COUNTY

65569 65568

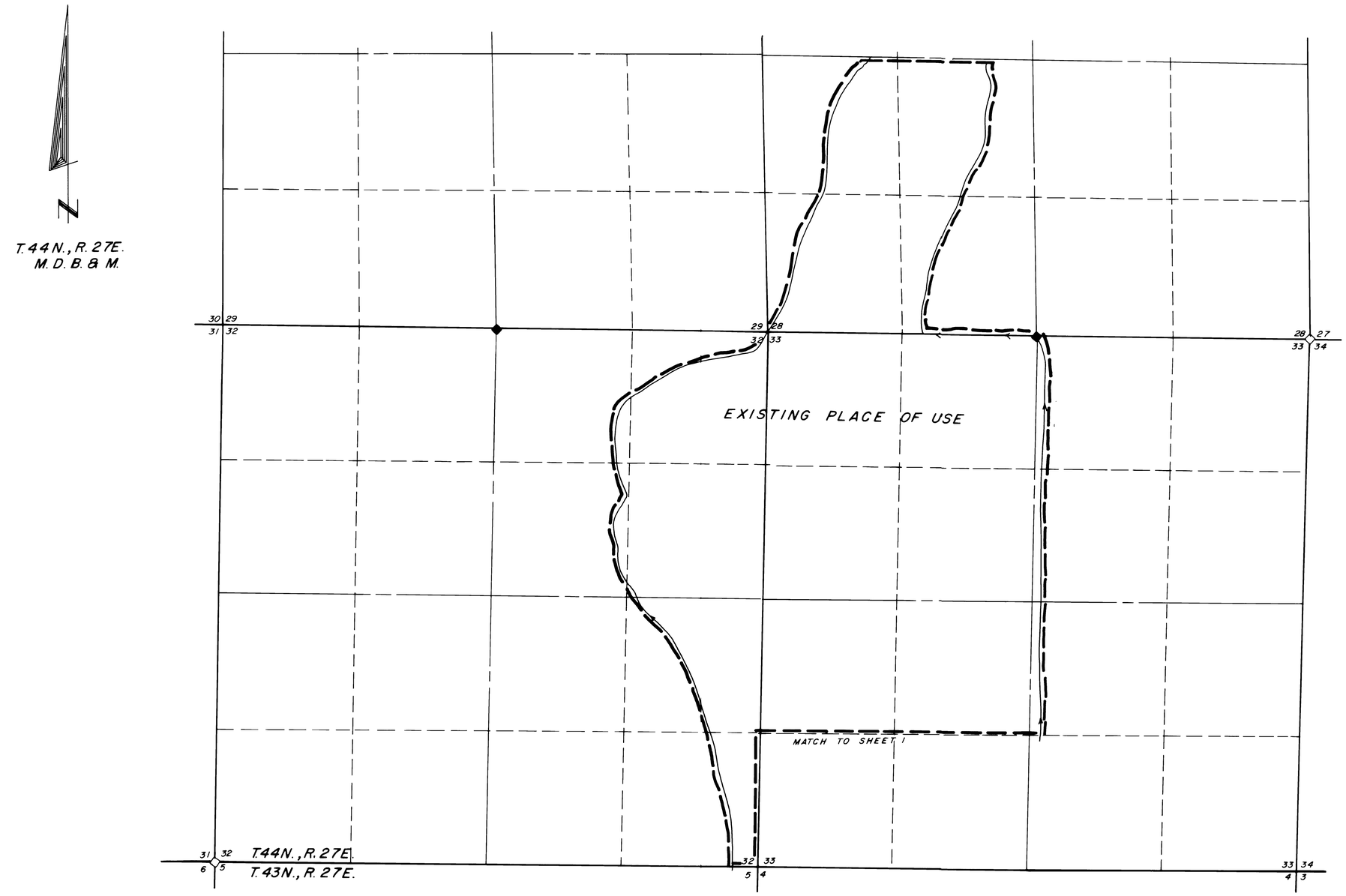

SCALE 1" = 600'

600 0 600 1200 1800 2400

SHEET 2 OF 3

STATE ENGINEER'S USE

FILED
NOV 2 1999
STATE ENGINEER'S OFFICE

REVISED 10-26-99

Desert Mountain Surveying
Land and Water Right Surveyors
146 West Second Street
WINNEMUCCA, NEVADA 89445 (775) 623-4414

MAP TO ACCOMPANY APPLICATION
TO CHANGE THE PLACE OF USE AND
THE POINT OF DIVERSION
UNDER PERMIT NOS. 52322 & 52323
& MANNER OF USE UNDER PER. NO. 52323
BY R.D.D., INC. FOR IRRIGATION USE
FROM UNDERGROUND
IN HUMBOLDT COUNTY

65569 65568

T. 42N., R. 27E.
M.D.B. & M.

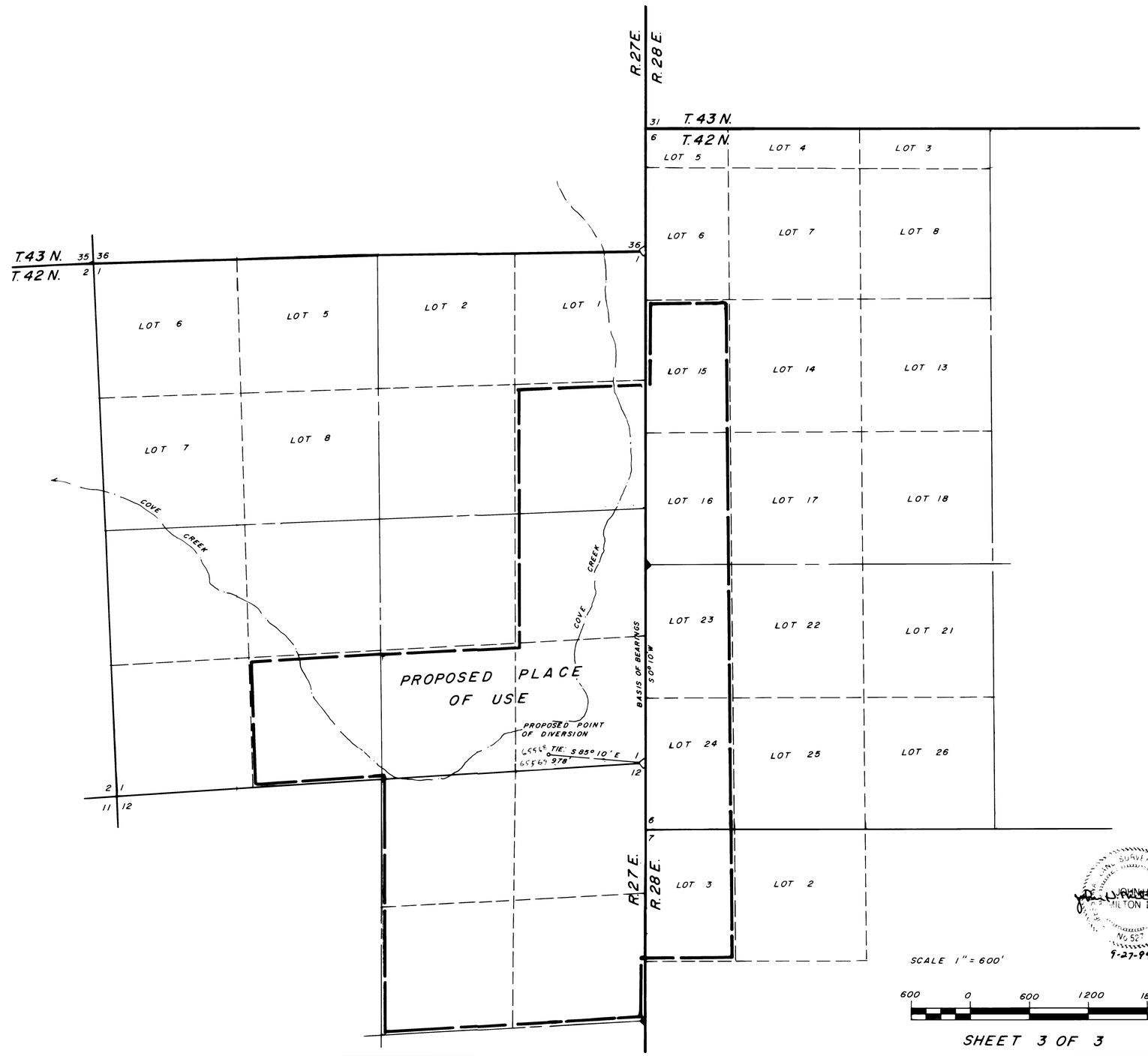

SCALE 1" = 600'

600 0 600 1200 1800 2400

9-27-99

SHEET 3 OF 3

STATE ENGINEER'S USE

FILED
NOV 2 1999
STATE ENGINEER'S OFFICE

MAP TO ACCOMPANY APPLICATION
TO CHANGE THE PLACE OF USE AND
THE POINT OF DIVERSION
UNDER PERMIT NOS. 52322 & 52323
& MANNER OF USE UNDER PER. NO. 52323
BY R.D.D., INC. FOR IRRIGATION USE
FROM UNDERGROUND
IN HUMBOLDT COUNTY

REVISED 10-26-99

Desert Mountain Surveying
Land and Water Right Surveyors
146 West Second Street
WINNEMUCCA, NEVADA 89445 (775) 623-4414

65569 65568