NOTE: THIS APPLICATION PLACES ADDITIONAL WATER RIGHTS ON A PORTION OF THE PLACE OF USE OF STATE PERMIT NO.'s 58646, 50007 & 51227. TEMPORARY MEASURES BEING TAKEN TO ALLOW THE IRRIGATION OF THE SUBJECT PARCEL ARE NOT TO BE CONSTRUED AS AN ADMISSION THAT THE ORIGINAL TRANSFER AS APPROVED BY THE NEVADA STATE ENGINEERS OFFICE IS IN ANY MANNER INVALID UNDER FEDERAL OR STATE LAW. THE APPLICANT RESERVES THE RIGHT TO CONTINUE TO ASSERT THAT THE ORIGINAL TRANSFER IS VALID AND THAT THE APPLICANT IS ENTITLED TO USE THE ORIGINAL WATER RIGHT IN THE MANNER AS REQUESTED AND APPROVED. IN NO WAY ARE THESE TEMPORARY MEASURES TO BE CONSTRUED AS A WITHDRAWAL OF THE PRIOR TRANSFER, OR AS AN ABANDONMENT OR FORFEITURE OF THE ORIGINAL WATER RIGHT.

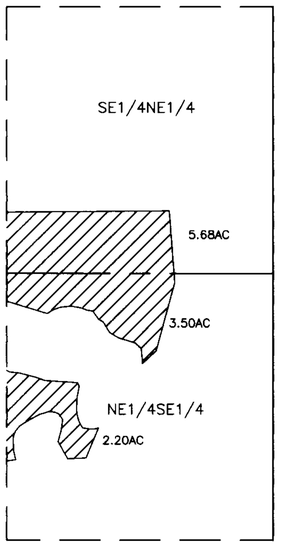

SEC. 20, T.19N., R.28E., M.D.B.&M.
SER. NO. 514

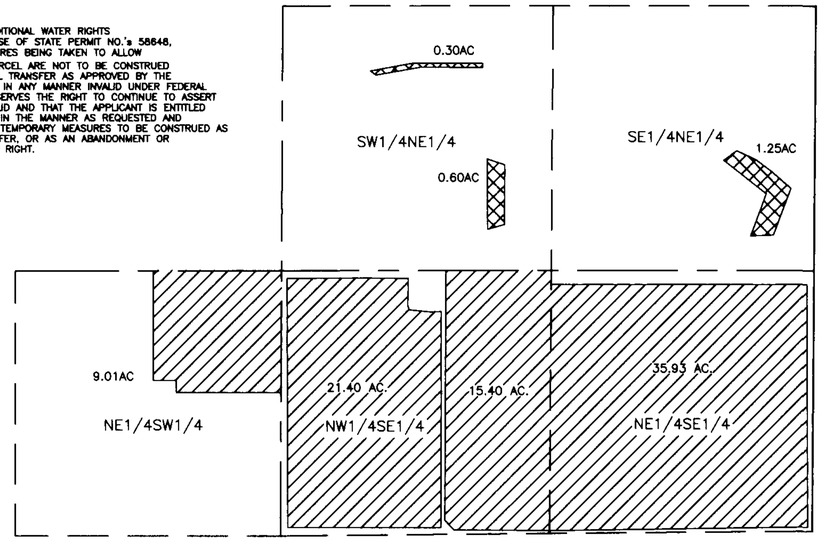

SEC. 30, T.19N., R.29E., M.D.B.&M.
SERIAL NO. 666, 666-3-B, 666-3-C, 666-3-D, 704-1-F, 704-1
708-A-A, 708-A-A-1, 708-A-2 & 708-A-1

ACREAGE

SECTION	TOWNSHIP	RANGE	SUBDIVISION	EXISTING PLACE OF USE (AC)	PROPOSED PLACE OF USE (AC)	DUTY AC.-FT.
13	17N	28E	SE1/4SE1/4	10.64		3.5
15	19N	29E	SW1/4NW1/4		40.00	4.5
15	19N	29E	NW1/4NW1/4		34.22	4.5
16	19N	29E	SE1/4NE1/4		10.14	3.5
16	19N	29E	SW1/4NE1/4		3.56	3.5
16	19N	29E	NE1/4NE1/4		5.60	3.5
20	19N	28E	SE1/4NE1/4	5.68		4.5
20	19N	28E	NE1/4SE1/4	5.70		4.5
28	19N	28E	NE1/4NW1/4	1.20		3.5
29	19N	28E	NE1/4NE1/4	2.28		3.5
29	19N	29E	NW1/4SW1/4	4.35		3.5
29	19N	29E	NE1/4SW1/4	2.04		3.5
30	19N	29E	NE1/4SW1/4	9.01		3.5
30	19N	29E	NE1/4SE1/4	35.93		3.5
30	19N	29E	NW1/4SE1/4	36.80		3.5
30	19N	29E	SW1/4NE1/4		0.90	3.5
30	19N	29E	SE1/4NE1/4		1.25	3.5
			TOTAL	113.63	95.67	409.08

STATE OF NEVADA
COUNTY OF CHURCHILL } SS

I, BARRY A. FITZPATRICK, BEING FIRST DULY SWORN DEPOSE AND SAY THAT THIS MAP, CONSISTING OF ONE SHEET, HAS BEEN CORRECTLY DRAWN TO THE DESIGNATED SCALE FROM TRUCKEE-CARSON IRRIGATION DISTRICT RECORDS. THAT IT TRULY AND CORRECTLY REPRESENTS THE EXISTING PLACE OF USE AND THE PROPOSED PLACE OF USE OF WATER FROM THE TRUCKEE RIVER AND THE CARSON RIVER IN CHURCHILL COUNTY BY:

JOE AND JOANN SERPA FAMILY TRUST
APPLICANT

FOR IRRIGATION PURPOSES, THE POINT OF DIVERSION, LAHONTON DAM IS UNCHANGED AND THE BOUNDARY OF ALL LANDS SHOWN BY 40 ACRE SUBDIVISIONS FOR THE AREAS PROPOSED TO BE IRRIGATED, ARE FULLY AND CORRECTLY DESGINATED THEREON.

Barry A. Fitzpatrick 8/25/99
STATE WATER RIGHT SURVEYOR #817 DATE

PROFESSIONAL LAND SURVEYOR - STATE OF NEVADA
9/25/91
BARRY A. FITZPATRICK
No. 7804

SUBSCRIBED AND SWORN TO BE BEFORE ME THIS 26 DAY OF August 1999, NOTARY PUBLIC IN AND FOR CHURCHILL COUNTY, NEVADA.

Kathy Robertson 8-26-99
NOTARY PUBLIC DATE

KATHY ROBERTSON
Notary Public - State of Nevada
Appointment Recorded in Churchill County
No: 99-3816-4 - Expires April 24, 2003

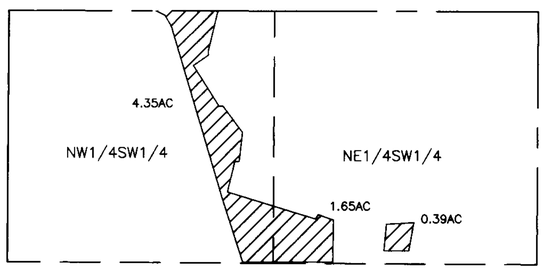

SEC. 29, T.19N., R.29E., M.D.B.&M.
SERIAL NO. 704-1 & 704-1-G

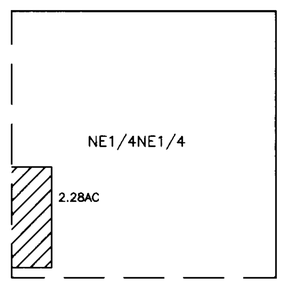

SEC. 29, T.19N., R.28E., M.D.B.&M.
SER. NO. 566-3-D-1 & 566-3-D-3

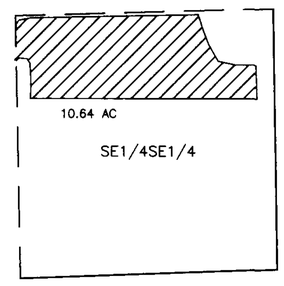

SEC.13, T.17N., R.28E., M.D.B.&M.
SERIAL NO. 14-1

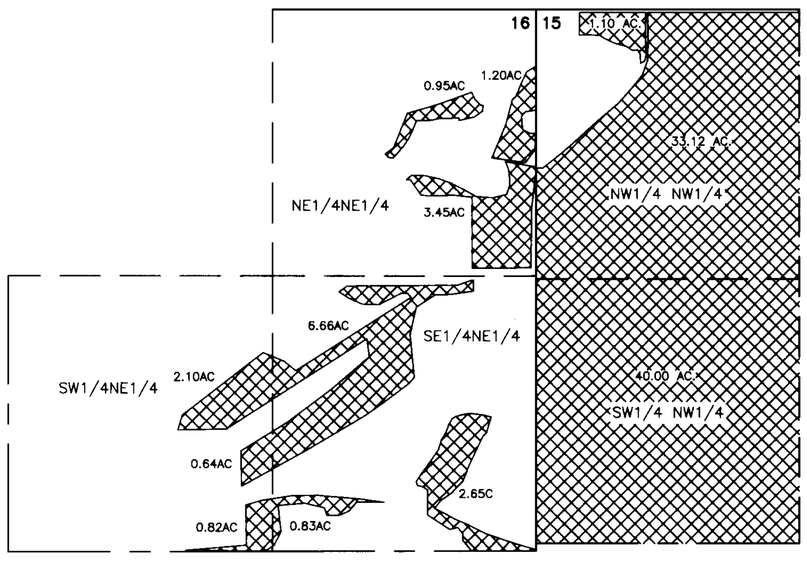

SEC. 16 & 15, T.19N., R.29E., M.D.B.&M.
SER. NO. 634-1, 2190, 2190-1-A-1, 2190-1-A-2 & 632

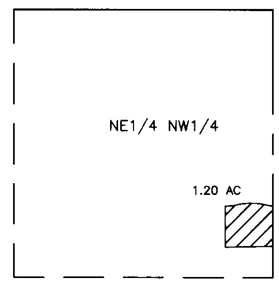

SEC. 28, T.19N., R.28E., M.D.B.&M.
SER NOS. 563-B & 563-C

LUMOS AND ASSOCIATES
CIVIL ENGINEERS
SURVEYORS
MATERIALS TESTING
137 KEDDIE STREET
FALLON, NEVADA 89406
(702) 423-2189

GRAPHIC SCALE
400 0 200 400 800 1600
(IN FEET)
1 inch = 400 ft.

LEGEND :

EXISTING PLACE OF USE

PROPOSED PLACE OF USE

SECTION LINES DEPICTED ON THIS MAP REFLECT FIELD LOCATIONS DETERMINED FROM AERIAL PHOTOGRAPHS BY THE U.S. BUREAU OF RECLAMATION

SECTION CORNERS PROJECTED FROM TCID WATER RIGHT MAPS

AMENDED

STATE ENGINEER'S USE

65464 (S)
AUG 26 1999

MAP TO ACCOMPANY APPLICATION TO CHANGE THE PLACE OF USE OF A PORTION

BY : **JOE AND JOANN SERPA FAMILY TRUST**
FOR : **IRRIGATION USE**
FROM : **TRUCKEE RIVER & CARSON RIVER**
IN : **CHURCHILL COUNTY**

F:\PROJ\WR\DWG\wserpa6.dwg Wed Aug 25 14:58:58 1999 AWG

65464