STATE OF NEVADA
WASHOE COUNTY } S.S.

I, ROY H. HIBDON, BEING FIRST DULY SWORN, DEPOSE AND SAY THAT THIS MAP CONSISTING OF ONE SHEET HAS BEEN CORRECTLY DRAWN TO THE DESIGNATED SCALE FROM INFORMATION ON FILE IN THE OFFICIAL RECORDS OF WASHOE COUNTY, NEVADA AND MAPS PREPARED BY THE WASHOE COUNTY ASSESSOR, THAT IT TRULY AND CORRECTLY REPRESENTS THE EXTENT AND LOCATION OF THE PLACE OF USE OF WATER HERETOFORE APPROPRIATED UNDER A PORTION OF TRUCKEE RIVER CLAIM NOS. 221 ANS 434 THAT THE PLACE OF USE, THE LOCATION AND NAME OF ALL OTHER WORKS, AND THE BOUNDARY OF ALL LANDS, SHOWN BY 40-ACRE SUBDIVISIONS, ARE FULLY AND CORRECTLY DESIGNATED HEREON.

Roy H. Hibdon
ROY H. HIBDON SWRS NO. 370

SUBSCRIBED AND SWORN TO BEFORE ME A NOTARY PUBLIC IN AND FOR WASHOE COUNTY NEVADA, THIS 24 DAY OF May 1998.

Patricia M. Smith
PATRICIA M. SMITH
Notary Public - State of Nevada
Appointment Recorded in County of Washoe
98-49594-2 My Appointment Expires Nov. 8, 2002

REGISTERED PROFESSIONAL ENGINEER - STATE OF NEVADA
ROY H. HIBDON
CIVIL
No. 2358

REFERENCES:

TRACT MAP 1841 A
TRACT MAP 1841 B
TRACT MAP 1524
TRACT MAP 1149 A
TRACT MAP 1611
TRACT MAP 492
P.M. 2633
P.M. 2867

ALL MAPS RECORDED AT WASHOE COUNTY RECORDER'S OFFICE

PLACE OF USE AFTER TRANSFER

PARCEL 1 AND 2 AS SHOWN ON PARCEL MAP 2633, RECORDED IN WASHOE COUNTY RECORDER'S OFFICE UNDER DOCUMENT NO. 1605317 ON SEPTEMBER 15, 1992.

POINT OF DIVERSION AFTER TRANSFER

THE WATER IS TO BE DIVERTED AT THE FOLLOWING POINT FROM WHICH THE NW CORNER OF SEC. 13 T. 19N, R. 18E BEARS N 24°26' E A DISTANCE OF 1840.00'. (LAST CHANCE DITCH)

PARCELS TO BE STRIPPED OFF

CLAIM NUMBER	A.P.N.	AREA PER QTR.-QTR. SECTION (Ac.)	DUTY-AFA (AFA)	QTR.- QTR. SECTION	TOTAL AFA THIS QTR.-QTR. SECTION	SEC.,TOWN, RANGE
221	164-242-01	0.11	0.358	NE1/4 NW1/4	0.358	5 T18N , R20E
221	164-242-01	0.06	0.195	NW1/4 NW1/4		5 T18N , R20E
221	164-242-04	0.17	0.553	NW1/4 NW1/4		5 T18N , R20E
221	164-244-03	0.17 } 0.74	0.553	NW1/4 NW1/4		5 T18N , R20E
221	164-244-04	0.17	0.553	NW1/4 NW1/4		5 T18N , R20E
221	164-245-01	0.17	0.553	NW1/4 NW1/4	2.407	5 T18N , R20E
221	164-244-09	0.18	0.585	SW1/4 NW1/4	0.585	5 T18N , R20E
221	164-272-14	0.18	0.585	SE1/4 NW1/4	0.585	5 T18N , R20E
434	013-464-29	0.23	1.035	SW1/4 SE1/4	1.035	13 T19N , R19E
	TOTAL	1.44	4.97		4.570	

PLACE OF USE

CLAIM NUMBER	A.P.N.	AREA PER QTR.-QTR. SECTION (Ac.)	DUTY-AFA (AFA)	QTR.- QTR. SECTION	TOTAL AREA THIS QTR.-QTR. SECTION	SEC.,TOWN, RANGE
	018-191-75			SE1/4 NE1/4		22 T19N , R19E
	018-191-76			SE1/4 NE1/4		22 T19N , R19E

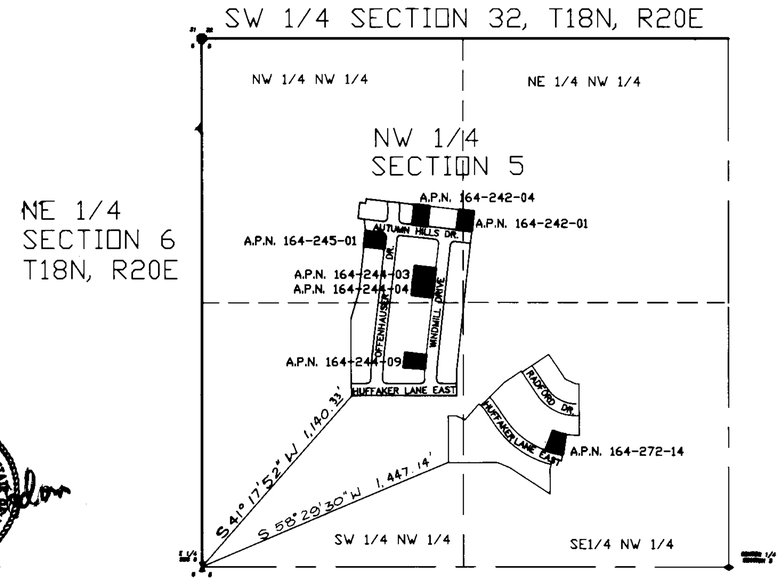

BASIS OF BEARINGS

SAME AS THE OFFICIAL PLAT OF HUFFAKER HILLS - UNIT NO. 6 PER TRACT MAP 1841A, WASHOE CO. RECORDER'S OFFICE

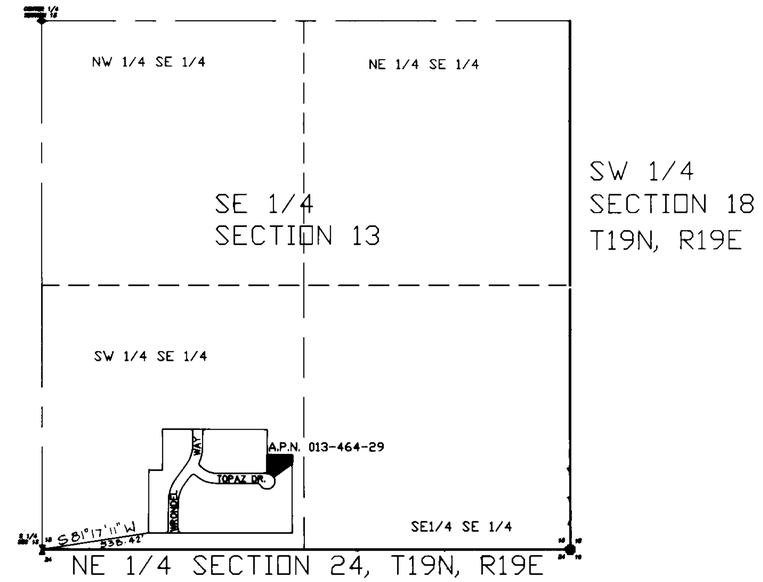

BASIS OF BEARINGS

SAME AS SOUTHSIDE SUBDIVISION PER TRACT MAP 492, WASHOE CO. RECORDER'S OFFICE

HATCHING INDICATES PORTIONS OF CLAIM 221 AND 434 BEING REMOVED FROM IRRIGATION

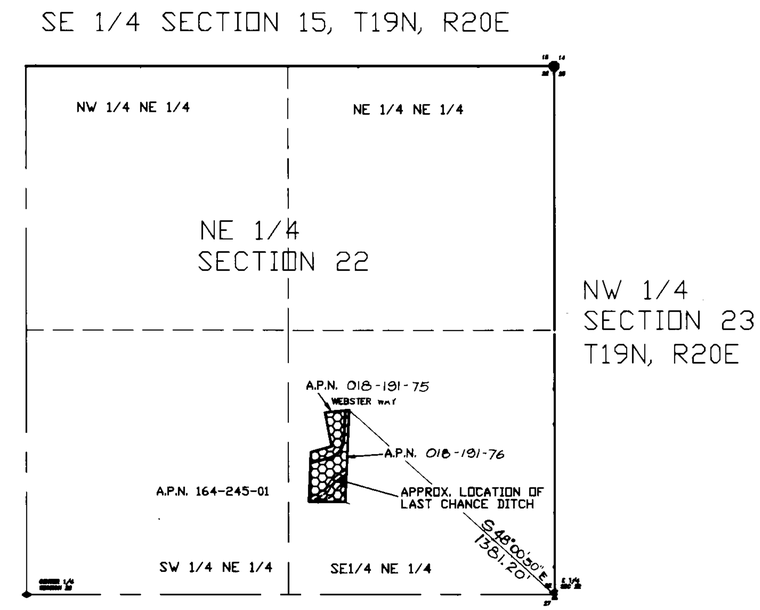

BASIS OF BEARINGS

SAME AS PARCEL MAP 2633, WASHOE CO. RECORDER'S OFFICE

HATCHING INDICATES PLACE OF USE AFTER TRANSFER

NORTH

SCALE: 1" = 400'
0 200 400 800 1200 1600

AN AUTOCAD COMPUTER GENERATED DRAWING

STATE ENGINEER'S USE

65255

FILED
JUL 15 1999
STATE ENGINEER'S OFFICE

MAP TO ACCOMPANY APPLICATION TO CHANGE THE POINT OF DIVERSION AND PLACE OF USE OF A PORTION OF WATER UNDER THE FINAL DECREE UNITED STATES OF AMERICA VS ORR WATER DITCH COMPANY
CLAIM NO. 221 AND CLAIM NO. 434

BY :
WILLIAM C. AND CAROL L. MONROE

PREPARED BY:
ROY H. HIBDON
CIVIL ENGINEERING CONSULTANTS
1479 S. WELLS AVE.,SUITE 21, RENO NV. 89502
TELEPHONE (702) 323 4801 FAX (702) 323 1020

JOB NO. 99014
DATE: MAY 19, 1999
DRAWN: JTT
CHECKED: RHH

65255