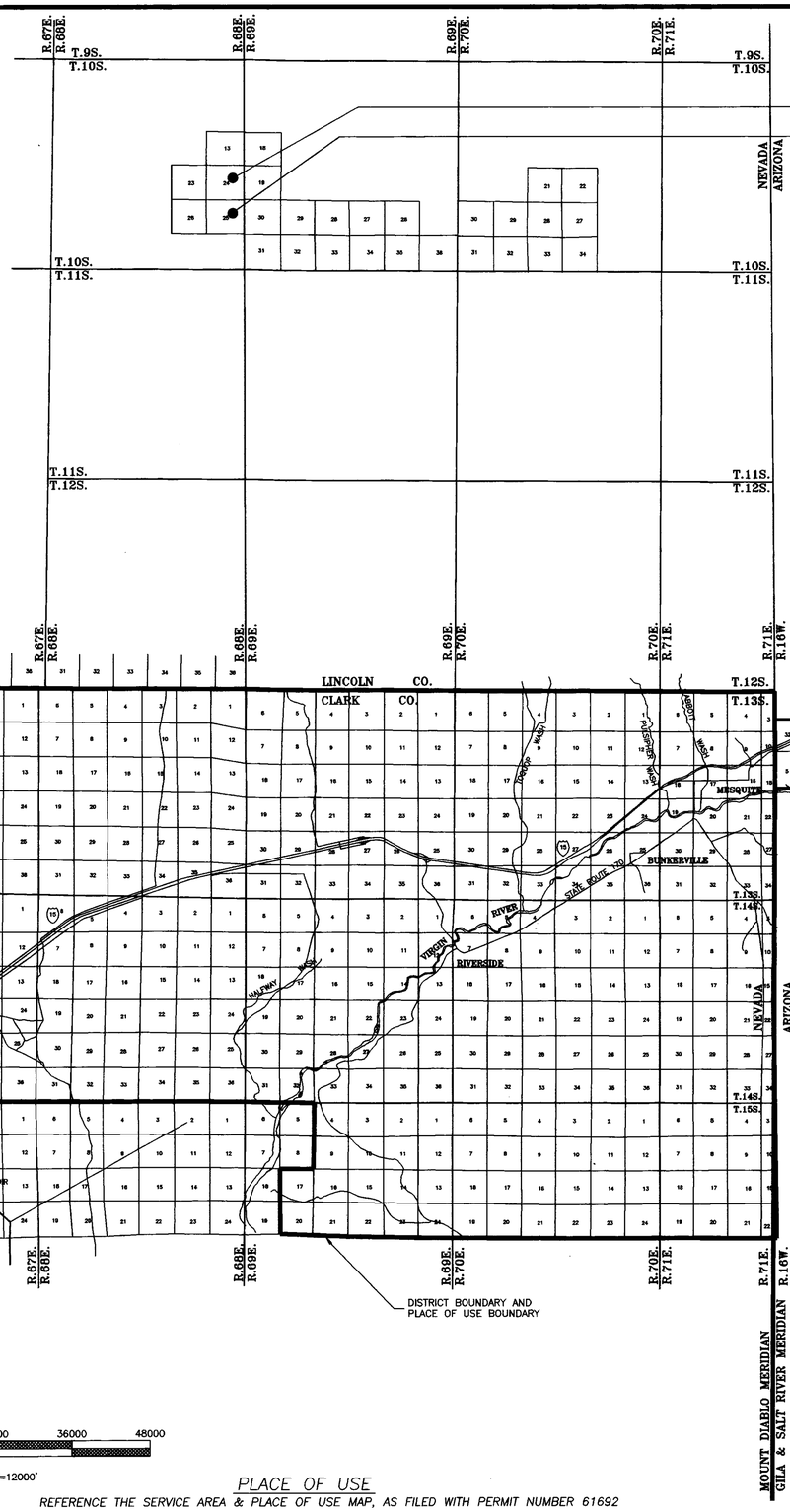

PLACE OF USE

REFERENCE THE SERVICE AREA & PLACE OF USE MAP, AS FILED WITH PERMIT NUMBER 61692

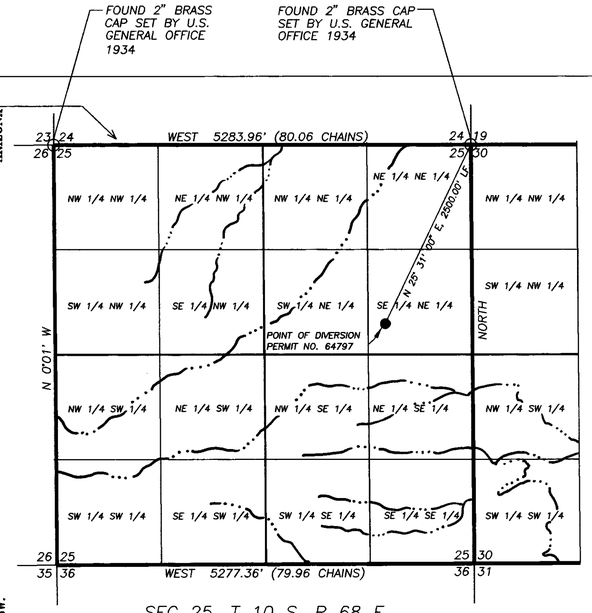

SEC 25, T 10 S, R 68 E
M.D.M.

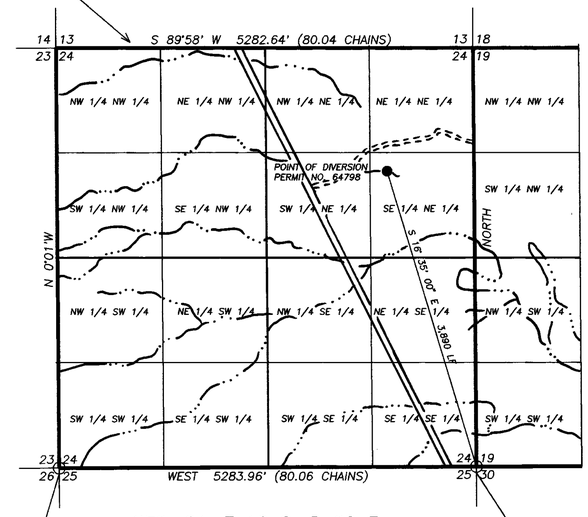

SEC. 24, T 10 S, R 68 E
M.D.M.

BASIS OF BEARING (SEC. 25)

THE SECTION LINE BETWEEN THE NW CORNER OF SECTION 25 AND THE NE CORNER OF SECTION 25, BEING THE COMMON SECTION LINE BETWEEN SECTIONS 25 AND 24, T.10S., R.68E., M.D.M., AS RECORDED IN THE OFFICE OF THE BUREAU OF LAND MANAGEMENT.

BASIS OF BEARING (SEC. 24)

THE SECTION LINE BETWEEN THE SW CORNER OF SECTION 24 AND THE SE CORNER OF SECTION 24, BEING THE COMMON SECTION LINE BETWEEN SECTIONS 24 AND 25, T.10S., R.68E., M.D.M., AS RECORDED IN THE OFFICE OF THE BUREAU OF LAND MANAGEMENT.

AFFIDAVIT

STATE OF NEVADA }
COUNTY OF WASHOE } S.S.

I, ERIK BEYER P.E., BEING FIRST DULY SWORN, DEPOSE AND SAY THAT SITE INSPECTIONS HAVE BEEN MADE BY ME, OR UNDER MY SUPERVISION AND DIRECTION, ON THE 11th DAY OF JANUARY, 1999; THAT THE LOCATION OF EACH REFERENCE MONUMENT HAS BEEN VERIFIED BY SITE INSPECTION; THAT THE POINT OF DIVERSION AND PLACE OF USE SITES HAVE BEEN INSPECTED; THAT THIS MAP, CONSISTING OF 1 SHEET, HAS BEEN CORRECTLY DRAWN TO THE DESIGNATED SCALE FROM SURVEYING CALCULATION NOTES PREPARED BY ME, OR UNDER MY SUPERVISION AND DIRECTION, RELYING UPON ANALYSIS OF RECORDED SURVEY MAPS AND OTHER RECORDED SURVEYING DOCUMENTS IN THE OFFICE OF THE BUREAU OF LAND MANAGEMENT; THAT THIS MAP TRULY AND CORRECTLY REPRESENTS THE PROPOSED LOCATION AND EXTENT OF THE WORKS USED TO DIVERT WATER FROM AN UNDERGROUND SOURCE, IN LINCOLN COUNTY NEVADA, BY THE VIRGIN VALLEY WATER DISTRICT.

REGISTERED PROFESSIONAL ENGINEER — STATE OF NEVADA
ERIK BEYER
CIVIL
No. 2755

ERIK BEYER P.E.
NEVADA WATER RIGHT SURVEYOR
NO. 680

BARBARA JEAN SUTER
Notary Public - State of Nevada
Appointment Recorded in Washoe County
MY APPOINTMENT EXPIRES AUG. 5, 1999

SUBSCRIBED AND SWORN TO BEFORE ME
THIS 1ST DAY OF APRIL, 1999

Barbara Jean Suter
NOTARY PUBLIC IN AND FOR WASHOE COUNTY, NEVADA
MY COMMISION EXPIRES AUG. 5, 1999

0 1000 2000 3000 4000
SCALE: 1"=1000'

STATE ENGINEER'S USE

FILED
APR 02 1999
STATE ENGINEER'S OFFICE

MAP TO ACCOMPANY APPLICATION TO APPROPRIATE WATER

FOR DOMESTIC AND QUASI-MUNICIPAL USE BY THE VIRGIN VALLEY WATER DISTRICT FROM UNDERGROUND SOURCE'S IN LINCOLN COUNTY, NEVADA PERMIT No's 64797 AND 64798

ERIK BEYER & ASSOCIATES, INC.
1274 ST. ALBERTS DRIVE
RENO, NEVADA 89503

SHEET 1 OF 1 SHEET

79375 79374 64798 64797