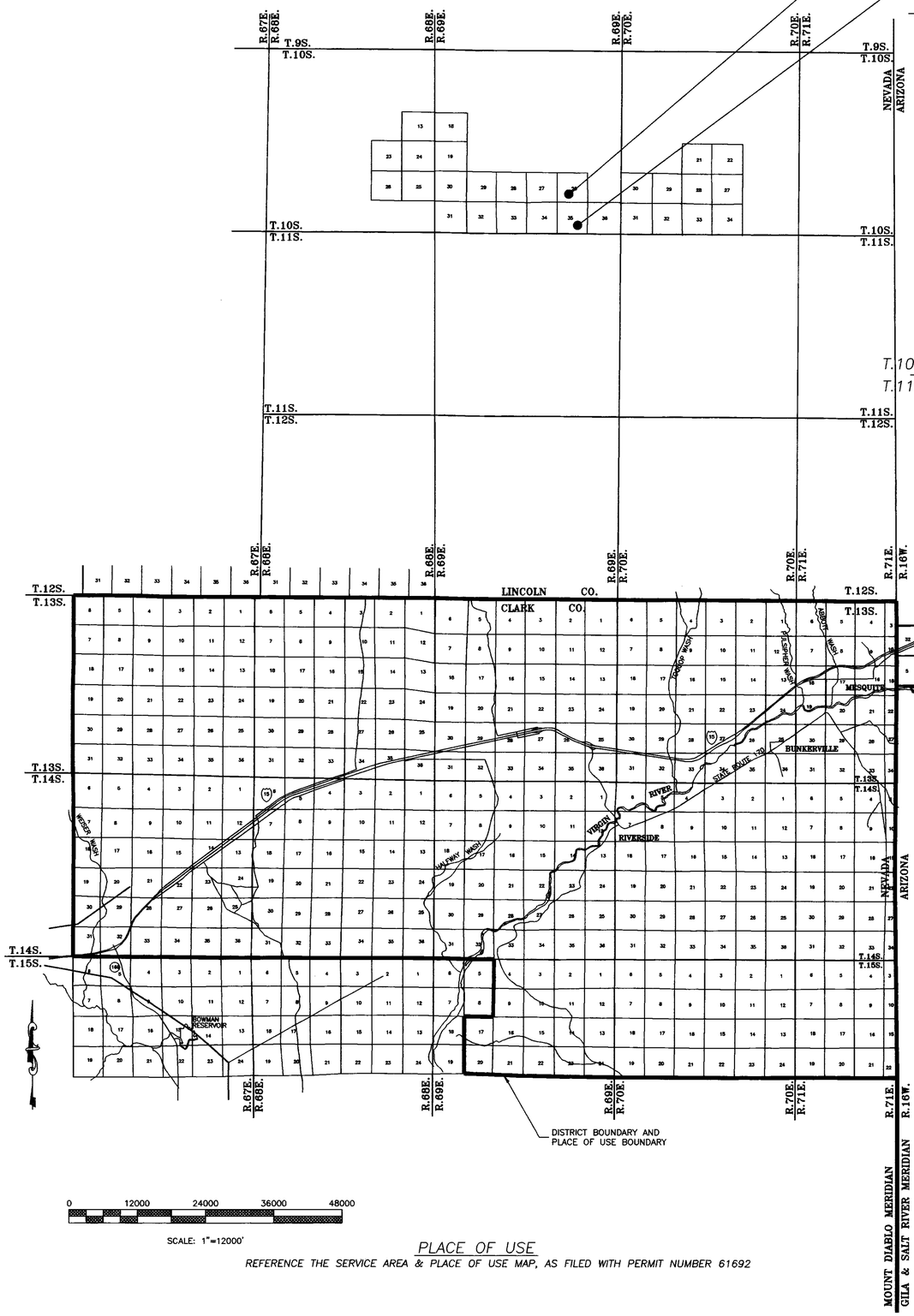

PLACE OF USE

REFERENCE THE SERVICE AREA & PLACE OF USE MAP, AS FILED WITH PERMIT NUMBER 61692

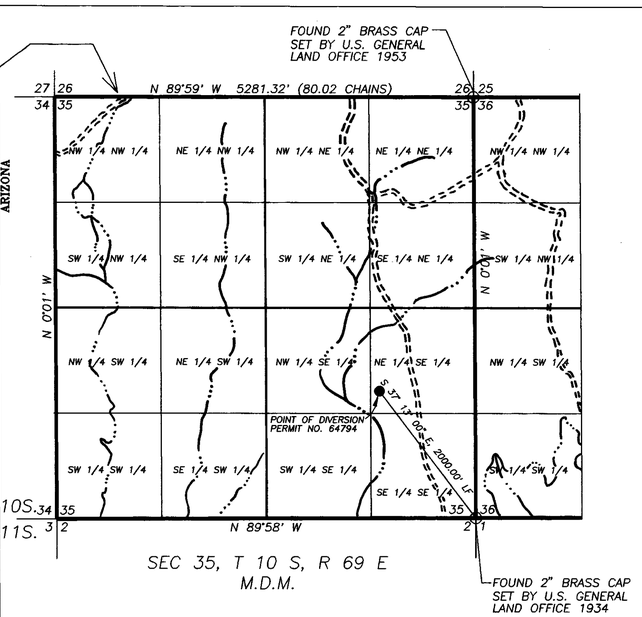

SEC 35, T 10 S, R 69 E
M.D.M.

BASIS OF BEARING (SEC. 35)

THE SECTION LINE BETWEEN THE NE CORNER OF SECTION 35 AND THE SE CORNER OF SECTION 35, BEING THE COMMON SECTION LINE BETWEEN SECTIONS 35 AND 36, T.10S., R.69E., M.D.M., AS RECORDED IN THE OFFICE OF THE BUREAU OF LAND MANAGEMENT.

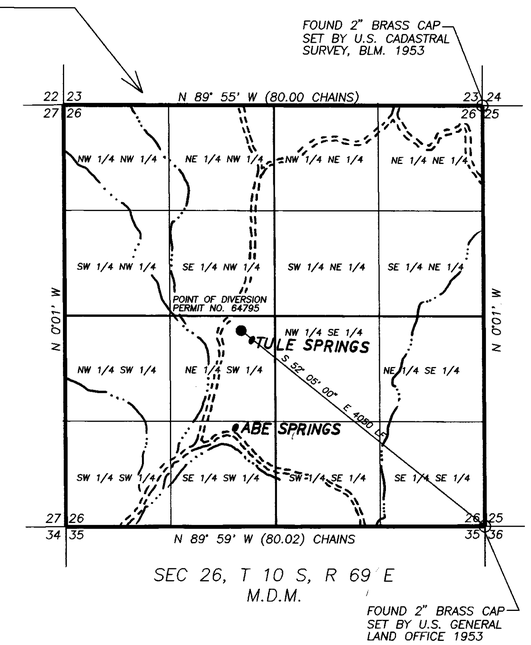

SEC 26, T 10 S, R 69 E
M.D.M.

BASIS OF BEARING (SEC. 26)

THE SECTION LINE BETWEEN THE NE CORNER OF SECTION 26 AND THE SE CORNER OF SECTION 26, BEING THE COMMON SECTION LINE BETWEEN SECTIONS 25 AND 26, T.10S., R.69E., M.D.M., AS RECORDED IN THE OFFICE OF THE BUREAU OF LAND MANAGEMENT.

AFFIDAVIT

STATE OF NEVADA }
COUNTY OF WASHOE } S.S.

I, ERIK BEYER P.E., BEING FIRST DULY SWORN, DEPOSE AND SAY THAT SITE INSPECTIONS HAVE BEEN MADE BY ME, OR UNDER MY SUPERVISION AND DIRECTION, ON THE 11th DAY OF JANUARY, 1999; THAT THE LOCATION OF EACH REFERENCE MONUMENT HAS BEEN VERIFIED BY SITE INSPECTION; THAT THE POINT OF DIVERSION AND PLACE OF USE SITES HAVE BEEN INSPECTED; THAT THIS MAP, CONSISTING OF 1 SHEET, HAS BEEN CORRECTLY DRAWN TO THE DESIGNATED SCALE FROM SURVEYING CALCULATION NOTES PREPARED BY ME, OR UNDER MY SUPERVISION AND DIRECTION, RELYING UPON ANALYSIS OF RECORDED SURVEY MAPS AND OTHER RECORDED SURVEYING DOCUMENTS IN THE OFFICE OF THE BUREAU OF LAND MANAGEMENT; THAT THIS MAP TRULY AND CORRECTLY REPRESENTS THE PROPOSED LOCATION AND EXTENT OF THE WORKS USED TO DIVERT WATER FROM AN UNDERGROUND SOURCE, IN LINCOLN COUNTY, NEVADA, BY THE VIRGIN VALLEY WATER DISTRICT.

ERIK BEYER P.E.
NEVADA WATER RIGHT SURVEYOR
NO. 680

REGISTERED PROFESSIONAL ENGINEER
Civil
No. 2759
STATE OF NEVADA

BARBARA JEAN SUTER
Notary Public - State of Nevada
Appointment Recorded in Washoe County
MY APPOINTMENT EXPIRES AUG. 5, 1999

SUBSCRIBED AND SWORN TO BEFORE ME
THIS 1st DAY OF APRIL, 1999

NOTARY PUBLIC IN AND FOR WASHOE COUNTY, NEVADA
MY COMMISION EXPIRES AUG. 5, 1999

0 1000 2000 3000 4000
SCALE: 1"=1000'

STATE ENGINEER'S USE

FILED
APR 02 1999
STATE ENGINEER'S OFFICE

MAP TO ACCOMPANY APPLICATION TO APPROPRIATE WATER

FOR DOMESTIC AND QUASI-MUNICIPAL USE BY THE VIRGIN VALLEY WATER DISTRICT FROM UNDERGROUND SOURCE'S IN LINCOLN COUNTY, NEVADA PERMIT No's 64794 AND 64795

ERIK BEYER & ASSOCIATES, INC.
1274 ST. ALBERTS DRIVE
RENO, NEVADA 89503

SHEET 1 OF 1 SHEET

79377 79373 64795 64794