LEGEND

1/4 CORNER (OR 1/16 CORNER) FOUND

SECTION CORNER FOUND (BLM BRASS CAP)

SCALE 1" = 1600'

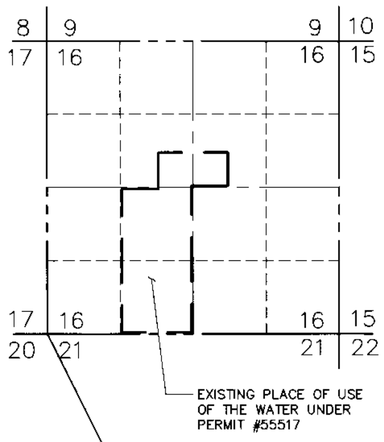

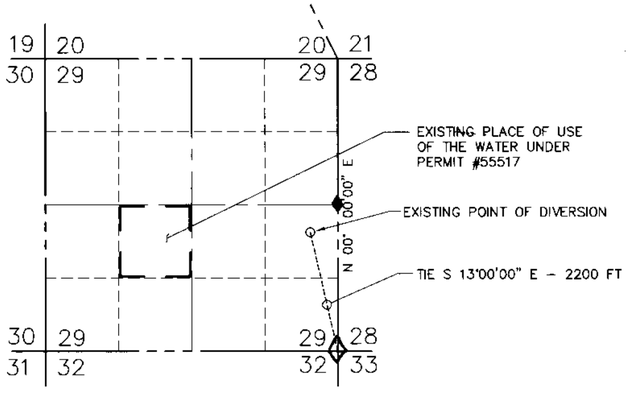

EXISTING POINT OF DIVERSION AND PLACE OF USE WITHIN

SECTIONS 16 & 20, TOWNSHIP 20 SOUTH, RANGE 64 EAST, M. D. B. & M.
CLARK COUNTY, NEVADA

BASIS OF BEARING

EAST LINE OF SECTION 29, N 00°00'00" E
MILLSITE MINE MAP
FILE 71, PAGE 73
CLARK COUNTY RECORDS

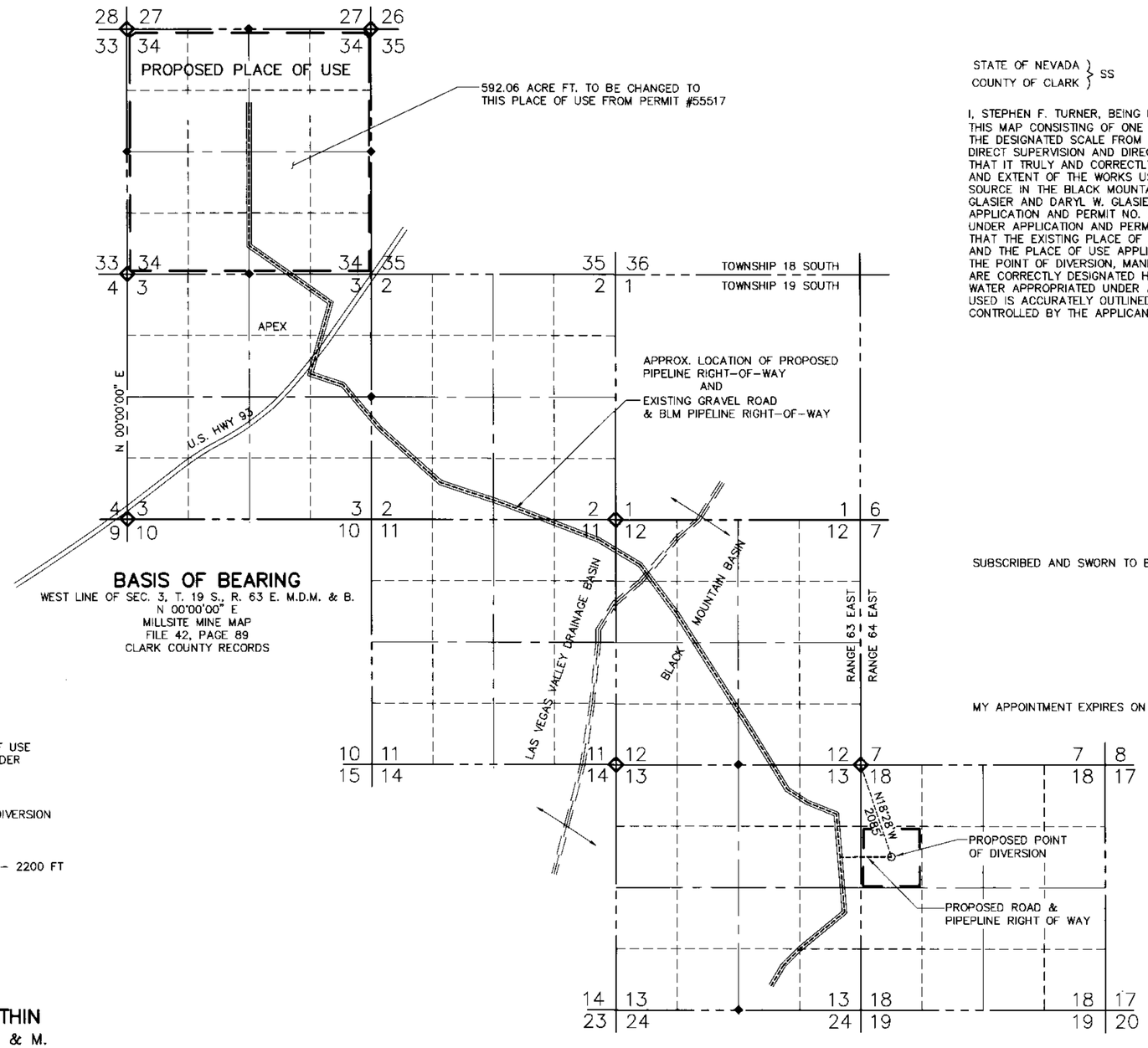

BASIS OF BEARING

WEST LINE OF SEC. 3, T. 19 S., R. 63 E. M.D.M. & B.
N 00°00'00" E
MILLSITE MINE MAP
FILE 42, PAGE 89
CLARK COUNTY RECORDS

PROPOSED POINT OF DIVERSION AND PLACE OF USE

SECTION 18, TOWNSHIP 19 SOUTH, RANGE 64 EAST, M. D. B. & M.
SECTION 34, TOWNSHIP 18 SOUTH, RANGE 63 EAST, M. D. B. & M.
CLARK COUNTY, NEVADA

STATE OF NEVADA }
COUNTY OF CLARK } SS

I, STEPHEN F. TURNER, BEING FIRST DULY SWORN, DEPOSE AND SAY THAT THIS MAP CONSISTING OF ONE (1) SHEET HAS BEEN CORRECTLY DRAWN TO THE DESIGNATED SCALE FROM FIELD NOTES OF A SURVEY MADE UNDER MY DIRECT SUPERVISION AND DIRECTION ON THE 7th DAY OF OCTOBER, 1998, THAT IT TRULY AND CORRECTLY REPRESENTS THE PROPOSED LOCATION AND EXTENT OF THE WORKS USED TO DIVERT WATER FROM AN UNDERGROUND SOURCE IN THE BLACK MOUNTAIN BASIN, CLARK COUNTY, NEVADA, BY WILLIAM GLASIER AND DARYL W. GLASIER, FOR HEAVY INDUSTRIAL PURPOSES, UNDER APPLICATION AND PERMIT NO. 55517; THAT THE EXISTING POINT OF DIVERSION UNDER APPLICATION AND PERMIT NO. 55517 IS CORRECTLY SHOWN HEREON. THAT THE EXISTING PLACE OF USE UNDER APPLICATION AND PERMIT NO. 55517 AND THE PLACE OF USE APPLIED FOR UNDER THIS APPLICATION TO CHANGE THE POINT OF DIVERSION, MANNER OF USE, AND PLACE OF USE OF THE WATER ARE CORRECTLY DESIGNATED HEREON; AND THAT THE LANDS UPON WHICH WATER APPROPRIATED UNDER APPLICATION AND PERMIT NO. 55517 IS TO BE USED IS ACCURATELY OUTLINED HEREON AND SAID LANDS ARE OWNED OR CONTROLLED BY THE APPLICANT.

PROFESSIONAL LAND SURVEYOR - STATE OF NEVADA
STEPHEN F. TURNER
No 1803
10/12/98

STEPHEN F. TURNER, PE, PLS 1803
STATE WATER RIGHTS SURVEYOR NO. 396

SUBSCRIBED AND SWORN TO BEFORE ME THE 13th DAY OF October 1998.

PATRICIA A. EDMONDS, NOTARY PUBLIC IN AND FOR SAID COUNTY AND STATE

MY APPOINTMENT EXPIRES ON THE 1st DAY OF Dec., 2001.

Notary Public - State of Nevada
County of Clark
PATRICIA A. EDMONDS
My Appointment Expires
December 1, 2000
No. 96-3881-1

GRAPHIC SCALE

1600 0 800 1600 3200 6400

(IN FEET)
1 inch = 1600 ft.

STATE ENGINEER'S USE

11-25-98 - PS 1. Existing point of diversion should be Section 29 not Section 20
2. Daryl W. Glasier should be Darryl W. Glasier

64547

FILED
NOV 16 1998
STATE ENGINEER'S OFFICE

MAP TO ACCOMPANY AN APPLICATION TO CHANGE THE POINT OF DIVERSION, MANNER OF USE AND PLACE OF USE OF THE WATER APPROPRIATED UNDER APPLICATION & PERMIT NUMBER 55517

BY: WILLIAM GLASIER AND DARYL W. GLASIER
FOR: HEAVY INDUSTRIAL PURPOSES
FROM: AN UNDERGROUND SOURCE IN THE BLACK MOUNTAIN BASIN, CLARK COUNTY, NEVADA.

BAUGHMAN AND TURNER, INC.
CIVIL ENGINEERING, LAND PLANNING, LAND SURVEYING
1210 HINSON STREET LAS VEGAS, NEVADA, 89102
702-870-8771 FAX 702-878-2695

69793T 69792T 69791T 68655T 68654T 68653T 68652T 68353 67141T 67140T 67139T 66163 64547