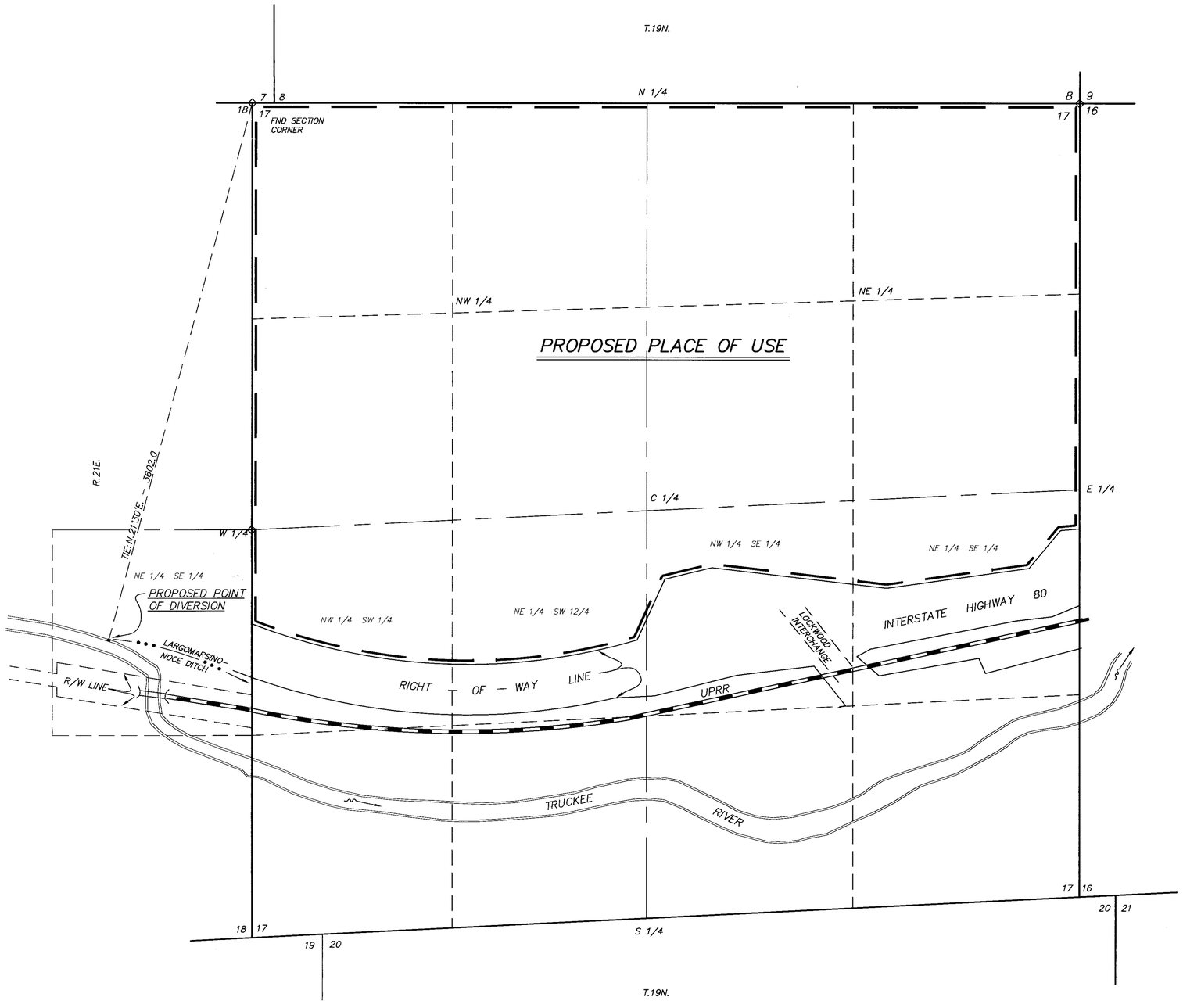

STATE OF NEVADA
COUNTY OF WASHOE S.S.

I DALE D. KULM, BEING FIRST DULY SWORN, DEPOSE AND SAY THAT THIS MAP, CONSISTING OF ONE SHEET, HAS BEEN CORRECTLY DRAWN TO THE DESIGNATED SCALE FROM RECORD DATA, AND THAT IT TRULY REPRESENTS THE PROPOSED CHANGES IN THE PLACE AND MANNER OF USE, OF THE WATERS FROM THE TRUCKEE RIVER, IN WASHOE COUNTY NEVADA, BY LOCKWOOD INVESTMENT CO. LLC., FOR INDUSTRIAL (GRAVEL WASHING) PURPOSES.

PROFESSIONAL LAND SURVEYOR - STATE OF NEVADA
DALE D. KULM
NO. 527

10/5/98

DALE D. KULM
STATE WATER-RIGHT SURVEYOR #527

SUBSCRIBED AND SWORN TO BEFORE ME THIS 5th DAY OF October 1998.

BARBARA GANNER
Notary Public - State of Nevada
Appointment Recorded in Washoe County
MY APPOINTMENT EXPIRES MAR. 1, 1999

NOTARY PUBLIC

PROPOSED PLACE OF USE

ALL OF THE N 1/2 OF SECTION 17, AND THAT PORTION OF THE S 1/2 OF SECTION 17, LYING NORTH OF THE NORTHERLY RIGHT-OF-WAY LINE OF INTERSTATE HIGHWAY 80, T.19N., R.21E., M.D.M.

NORTH
SCALE 1"=400'

BASIS OF BEARINGS

TIE TO POINT OF DIVERSION AS INDICATED WITHIN THE ORR DITCH DECREE; AND SUPPORTED BY A MAP ON FILE WITH THE STATE ENGINEERS OFFICE.

400 0 400 1200
800 1600
SCALE 1"=400'

STATE ENGINEER'S USE

FILED
OCT 13 1998
STATE ENGINEER'S OFFICE

JS 10-22-98 SURVEYOR'S STATEMENT SAYS 'ONE' SHEET MAP CONSISTS OF TWO SHEETS.

MAP TO ACCOMPANY APPLICATION TO CHANGE THE POINT OF DIVERSION, PLACE OF USE AND MANNER OF USE OF A PORTION OF THE TRUCKEE RIVER DECREE, CLAIM NO. 596, FOR INDUSTRIAL USE (GRAVEL WASHING), BY LOCKWOOD INVESTMENT CO. LLC., FROM THE TRUCKEE RIVER IN WASHOE COUNTY, NEVADA.

LKWOOD04.DWG

77483 64529

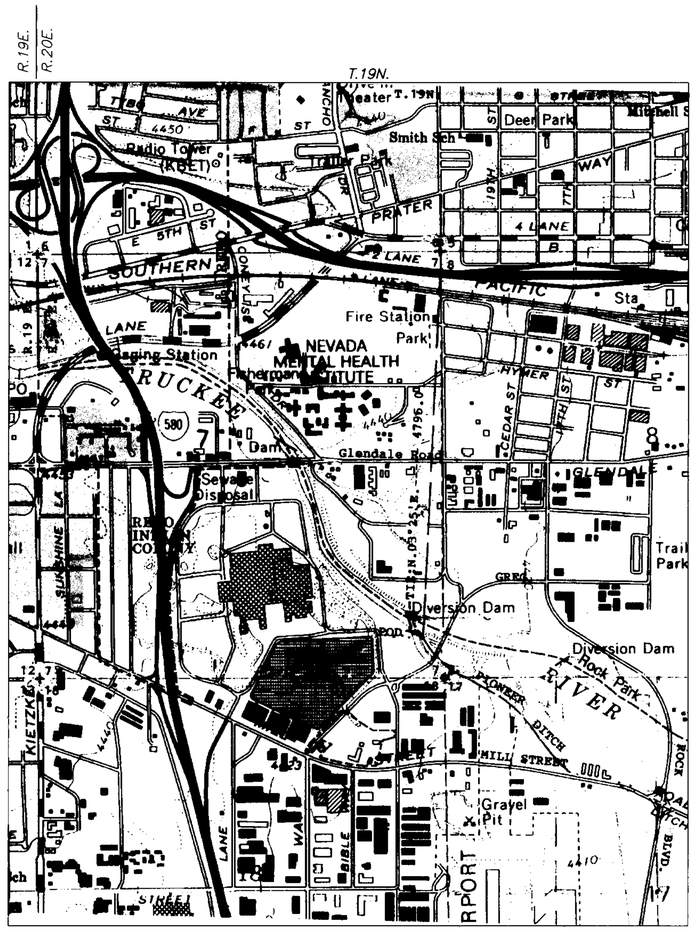

EXISTING POINT OF DIVERSION

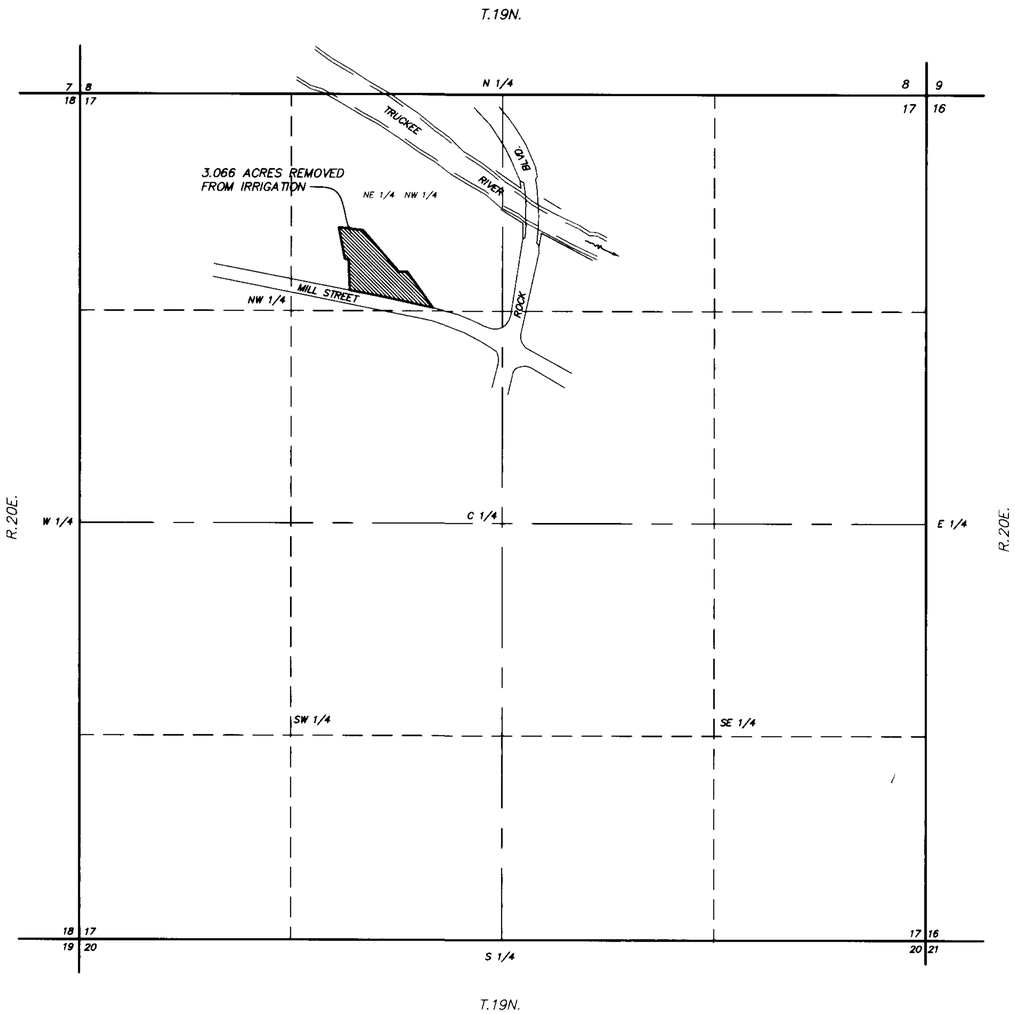

EXISTING PLACE OF USE

A PORTION OF THE NE 1/4 NW 1/4
OF SECTION 17, T.19N., R.20E., M.D.M.

EXISTING IRRIGATED AREA

BASIS OF BEARINGS

TIE TO POINT OF DIVERSION AS INDICATED WITHIN THE ORR DITCH DECREE; AND SUPPORTED BY A MAP ON FILE WITH THE STATE ENGINEERS OFFICE.

NORTH
SCALE 1"=1000'

NORTH
SCALE 1"=500'

SCALE 1"=500'

STATE ENGINEER'S USE

FILED
OCT 13 1998
STATE ENGINEER'S OFFICE

MAP TO ACCOMPANY APPLICATION TO CHANGE THE POINT OF DIVERSION, PLACE OF USE AND MANNER OF USE OF A PORTION OF THE TRUCKEE RIVER DECREE, CLAIM NO. 596, FOR INDUSTRIAL USE (GRAVEL WASHING), BY LOCKWOOD INVESTMENT CO. LLC., FROM THE TRUCKEE RIVER IN WASHOE COUNTY, NEVADA.

LKM0000050.DWG

64529