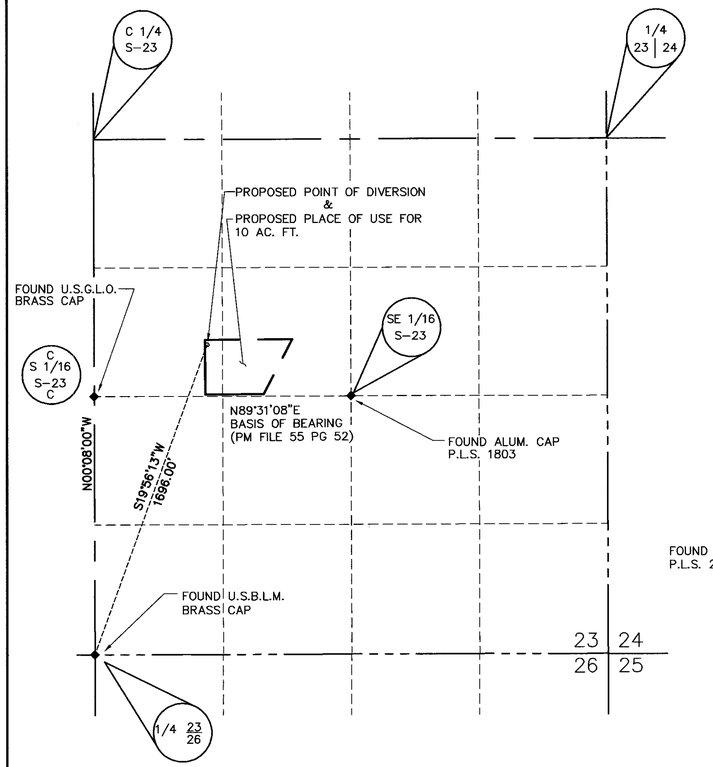

PROPOSED PLACE OF USE

SE 1/4 SECTION 23, TOWNSHIP 22 SOUTH, RANGE 60 EAST, M. D. B. & M.
CLARK COUNTY, NEVADA

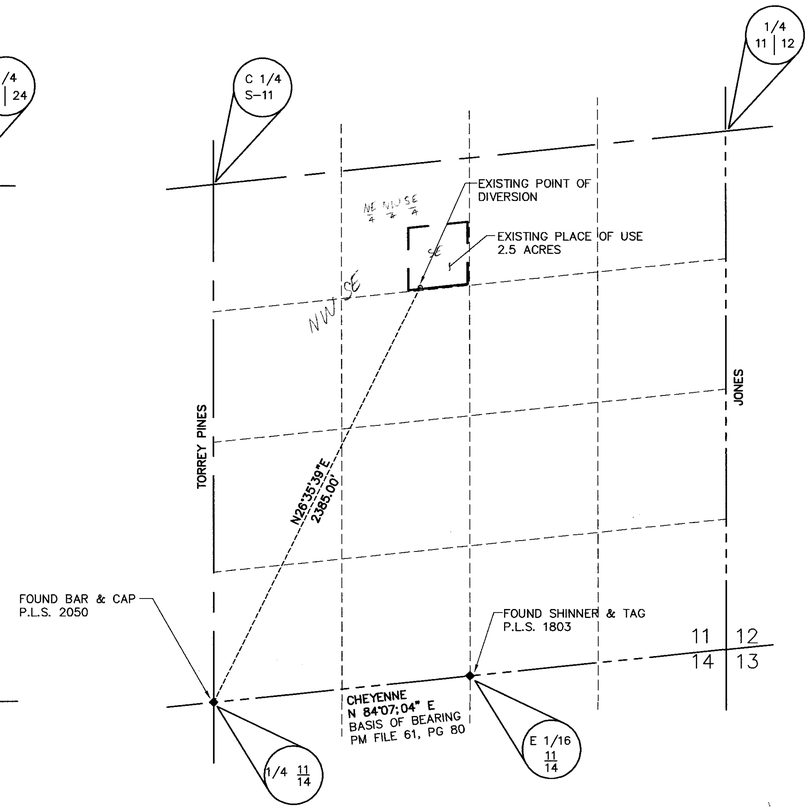

EXISTING PLACE OF USE

SE 1/4 SECTION 11, TOWNSHIP 20 SOUTH, RANGE 60 EAST, M. D. B. & M.
CLARK COUNTY, NEVADA

LEGEND

1/4 CORNER (OR 1/16 CORNER) FOUND

SECTION CORNER FOUND

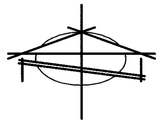

SCALE 1" = 400'

STATE OF NEVADA }
COUNTY OF CLARK } SS

I, STEPHEN F. TURNER, BEING FIRST DULY SWORN DEPOSE AND SAY THAT THIS MAP CONSISTING OF ONE (1) SHEET HAS BEEN CORRECTLY DRAWN TO THE DESIGNATED SCALE FROM FIELD NOTES OF A SURVEY MADE UNDER MY DIRECT SUPERVISION AND DIRECTION ON THE 3rd DAY OF AUGUST, 1998, THAT IT TRULY AND CORRECTLY REPRESENTS THE PROPOSED LOCATION AND EXTENT OF THE WORKS USED TO DIVERT WATER FROM AN UNDERGROUND SOURCE IN THE LAS VEGAS VALLEY BASIN, CLARK COUNTY, NEVADA, BY JUDITH A. WEAVER, FOR IRRIGATION AND DOMESTIC PURPOSES UNDER APPLICATION AND PERMIT NO. 26813. THAT THE EXISTING POINT OF DIVERSION AND PLACE OF USE UNDER APPLICATION AND PERMIT NO. 26813 IS CORRECTLY SHOWN HEREON. THAT THE POINT OF DIVERSION AND PLACE OF USE APPLIED FOR UNDER THIS APPLICATION TO CHANGE THE POINT OF DIVERSION, PLACE OF USE AND MANNER OF USE OF PORTION OF THE WATER ARE CORRECTLY DESIGNATED HEREON; AND THAT THE LANDS UPON WHICH WATER APPROPRIATED UNDER APPLICATION AND PERMIT NO. 26813 ARE TO BE USED IS ACCURATELY OUTLINED HEREON AND SAID LANDS ARE OWNED OR CONTROLLED BY THE APPLICANT.

PROFESSIONAL LAND SURVEYOR – STATE OF NEVADA
STEPHEN F. TURNER
No. 1803

Stephen F. Turner 8/13/98 Stephen F. Turner
STEPHEN F. TURNER, PE, PLS 1803
STATE WATER RIGHTS SURVEYOR NO. 396

SUBSCRIBED AND SWORN TO BEFORE ME THE 13TH DAY OF Aug., 1998.

Notary Public - State of Nevada
County of Clark
PATRICIA A. EDMONDS
My Appointment Expires
December 1, 2000
No: 95-5051-1

Patricia A. Edmonds
PATRICIA A. EDMONDS, NOTARY PUBLIC IN AND
FOR SAID COUNTY AND STATE

MY APPOINTMENT EXPIRES ON THE 1st DAY OF Dec., ~~1998~~ 2000

64401 CERTIFICATE NO. 17491 ISSUED 11-25-09

GRAPHIC SCALE

400 0 200 400 800 1600

(IN FEET)
1 inch = 400 ft.

BAUGHMAN AND TURNER, INC.
CIVIL ENGINEERING, LAND PLANNING, LAND SURVEYING
1210 HINSON STREET LAS VEGAS, NEVADA, 89102
702-870-8771 FAX 702-878-2695

9-17-98 CARL - CER 8256 STATE ENGINEER'S USE
CERT NO.

64401
FILED
SEP 16 1998

MAP TO ACCOMPANY AN APPLICATION TO CHANGE THE POINT OF DIVERSION, PLACE OF USE AND MANNER OF USE OF A PORTION OF THE WATER APPROPRIATED UNDER APPLICATION AND PERMIT NUMBER 26813

BY: JUDITH A. WEAVER
FOR: COMMERCIAL AND DOMESTIC PURPOSES
FROM: AN UNDERGROUND SOURCE IN LAS VEGAS VALLEY BASIN, CLARK COUNTY, NEVADA.

64401