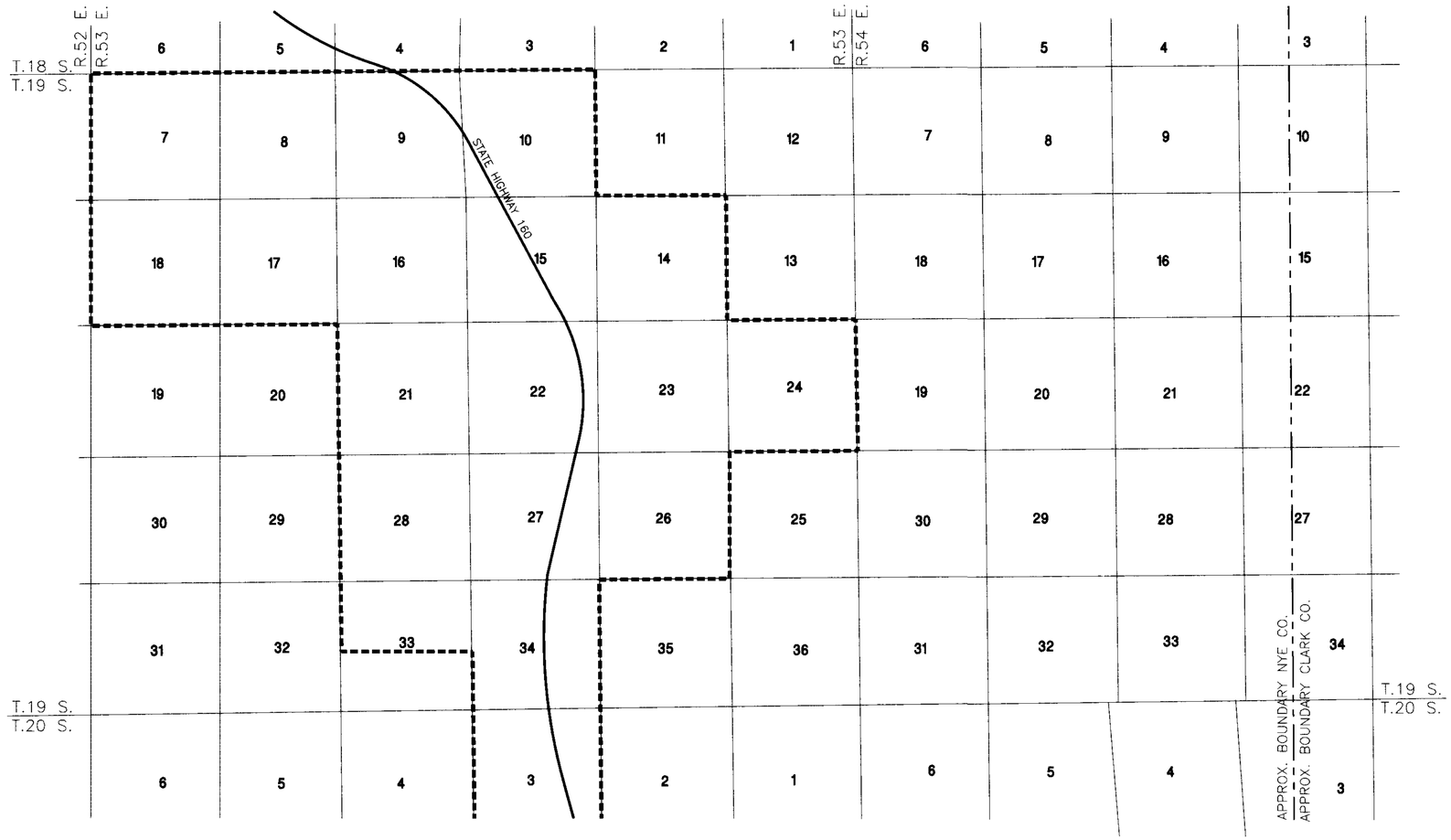

NORTH

STATE OF NEVADA
CARSON CITY **S.S.**

I, BRUCE R. SCOTT, BEING FIRST DULY SWORN, DEPOSE AND SAY THAT THIS MAP, CONSISTING OF TWO SHEETS, HAS BEEN CORRECTLY DRAWN TO THE DESIGNATED SCALE FROM RECORD INFORMATION ON FILE AT THE DIVISION OF WATER RESOURCES; THAT IT TRULY AND CORRECTLY REPRESENTS THE PROPOSED LOCATION AND EXTENT OF THE WORKS USED TO DIVERT WATER FROM UNDERGROUND SOURCES IN NYE COUNTY, NEVADA, BY CENTRAL NEVADA UTILITIES COMPANY FOR MUNICIPAL PURPOSES; THAT THE PROPOSED AND EXISTING POINTS OF DIVERSION ARE AS NOTED AND THE BOUNDARY OF ALL LANDS SHOWING BY 40-ACRE SUBDIVISIONS THE AREA WHERE THE WATER IS TO BE USED, ARE FULLY AND CORRECTLY DESIGNATED THEREON.

Bruce R. Scott

STATE WATER RIGHT SURVEYOR NO. 427

PROFESSIONAL LAND SURVEYOR STATE OF NEVADA
8/18/98
BRUCE R. SCOTT
No. 3579

SUBSCRIBED AND SWORN TO BEFORE ME, ON THIS 18th DAY OF August, 1998.
NOTARY PUBLIC IN AND FOR CARSON CITY, NEVADA

Carol L. Walton

MY COMMISION EXPIRES: November 6, 1998

CAROL L. WALTON
NOTARY PUBLIC NEVADA
Appt. Recorded In CARSON CITY
My Appt. Exp. Nov. 6, 1998

-------- PROPOSED PLACE OF USE

NOTES:

1. PLEASE USE MAPS ON FILE AT THE DIVISION OF WATER RESOURCES UNDER APPLICATIONS 36574 & 62551 TO SUPPORT THE EXISTING POINTS OF DIVERSION AND PLACE OF USE, PROOF OF BENEFICIAL USE MAPS UNDER PERMITS 11801 AND 20673 TO SUPPORT THE EXISTING POINTS OF DIVERSION, AND UNDER APPLICATION 46303 TO SUPPORT THE PROPOSED POINT OF DIVERSION.
2. THE PROPOSED PLACE OF USE IS THE EXISTING CENTRAL NEVADA UTILITIES COMPANY PLACE OF USE AND THE AREAS ENCOMPASSING BOLLING GREEN ACRES SUBDIVISION, SHEPHERD OF THE VALLEY LUTHERAN CHURCH, VALLEY ELECTRIC FACILITIES, AND RALPH L. McKNIGHT'S MOBILE HOME PARK.

0 1500 3000 6000 9000 12000
SCALE: 1"=3000'

ENGINEERING • PLANNING • RESOURCE MANAGEMENT
RESOURCE CONCEPTS, INC.
340 N. MINNESOTA STREET • CARSON CITY, NEVADA 89703-4152 • OFFICE:702-883-1600 • FAX:702-883-1656 • WEB SITE: www.rci-nv.com

JOB NO. 78-043-01
DATE AUGUST 1998
DRAWN FRB
CHECKED CLW
REVISED

STATE ENGINEER'S USE

64364-
64367

FILED
AUG 20 1998
STATE ENGINEER'S OFFICE

MAP
TO ACCOMPANY APPLICATIONS TO CHANGE THE POINT OF DIVERSION, PLACE AND MANNER OF USE OF PERMITS 60829 AND 62551 AND OF A PORTION OF PERMIT 11801, CERTIFICATE 4387 AND PERMIT 20673, CERTIFICATE 7264
BY
Central Nevada Utilities Company
FOR MUNICIPAL PURPOSES
FROM UNDERGROUND SOURCES
IN NYE COUNTY, NEVADA

65735 65104 64615 64367 64366 64365 64364

SHEET 2 OF 2

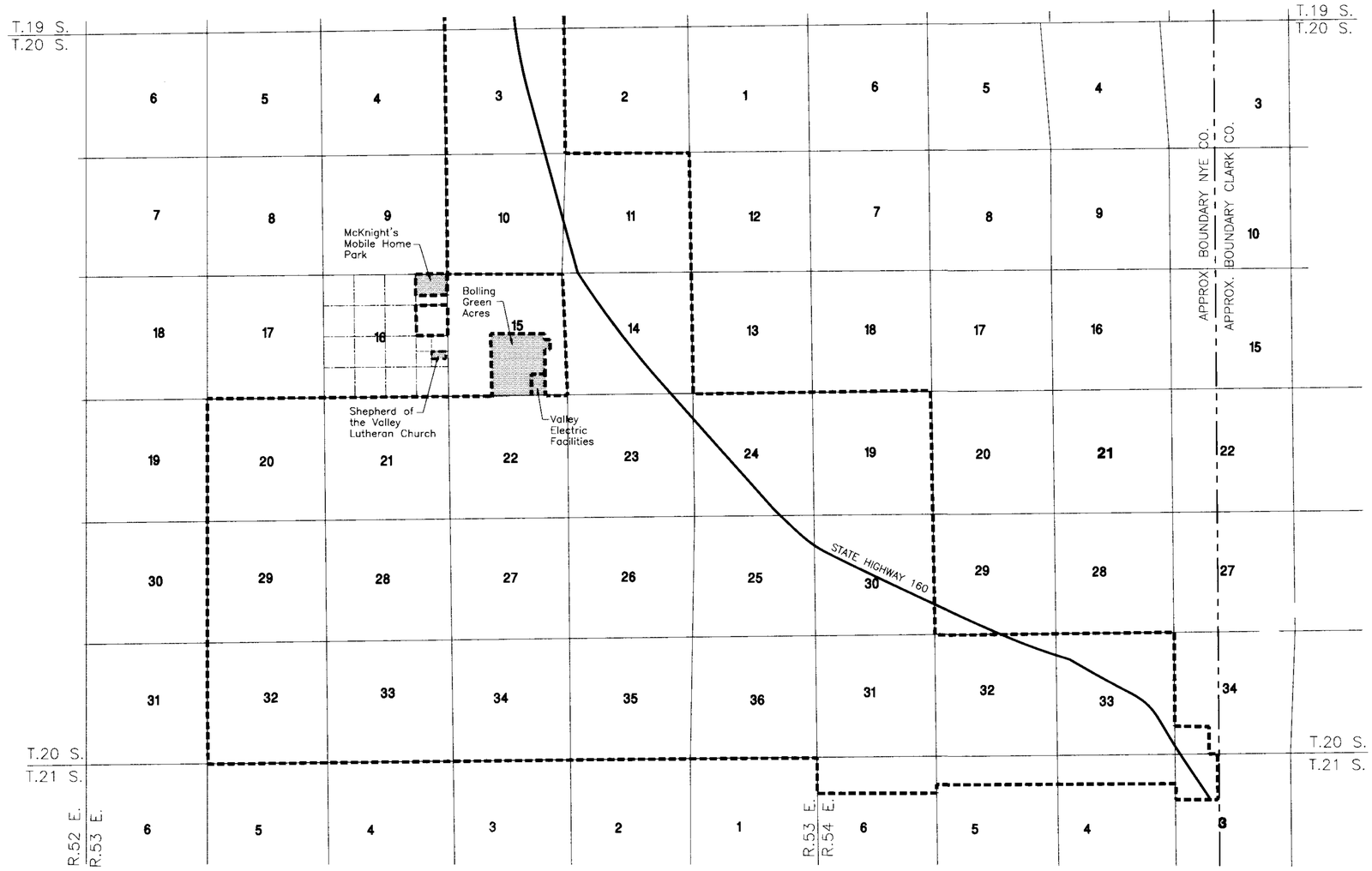

NORTH

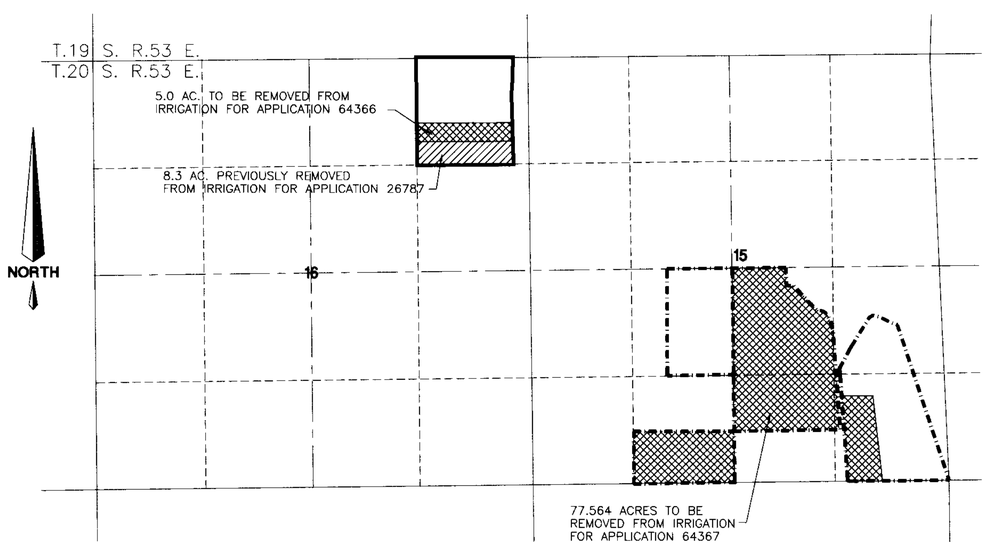

0 500 1000 2000 3000 4000

SCALE: 1"=1000'

PROPOSED PLACE OF USE

EXISTING PLACE OF USE – PERMIT 11801

EXISTING PLACE OF USE – PERMIT 20673

ADDITIONAL AREA IN CENTRAL NEVADA UTILITIES COMPANY'S PROPOSED WATER SERVICE TERRITORY

0 1500 3000 6000 9000 12000

SCALE: 1"=3000'

ENGINEERING • PLANNING • RESOURCE MANAGEMENT

RESOURCE CONCEPTS, INC.

340 N. MINNESOTA STREET • CARSON CITY, NEVADA 89703-4152 • OFFICE:702-883-1600 • FAX:702-883-1656 • WEB SITE: www.rci-nv.com

JOB NO.	78-043-01
DATE	AUGUST 1998
DRAWN	FRB
CHECKED	CLW
REVISED	

STATE ENGINEER'S USE

64364-
64367

FILED
AUG 20 1998
STATE ENGINEER

MAP

TO ACCOMPANY APPLICATIONS TO CHANGE THE POINT OF DIVERSION, PLACE AND MANNER OF USE OF PERMITS 60829 AND 62551 AND OF A PORTION OF PERMIT 11801, CERTIFICATE 4387 AND PERMIT 20673, CERTIFICATE 7264

BY

Central Nevada Utilities Company

FOR MUNICIPAL PURPOSES FROM UNDERGROUND SOURCES IN NYE COUNTY, NEVADA

65735 65104 64615 64367 64366 64365 64364