A PORTION OF THE E 1/2 OF SECTION 18, T.20N., R.24E. M.D.M.

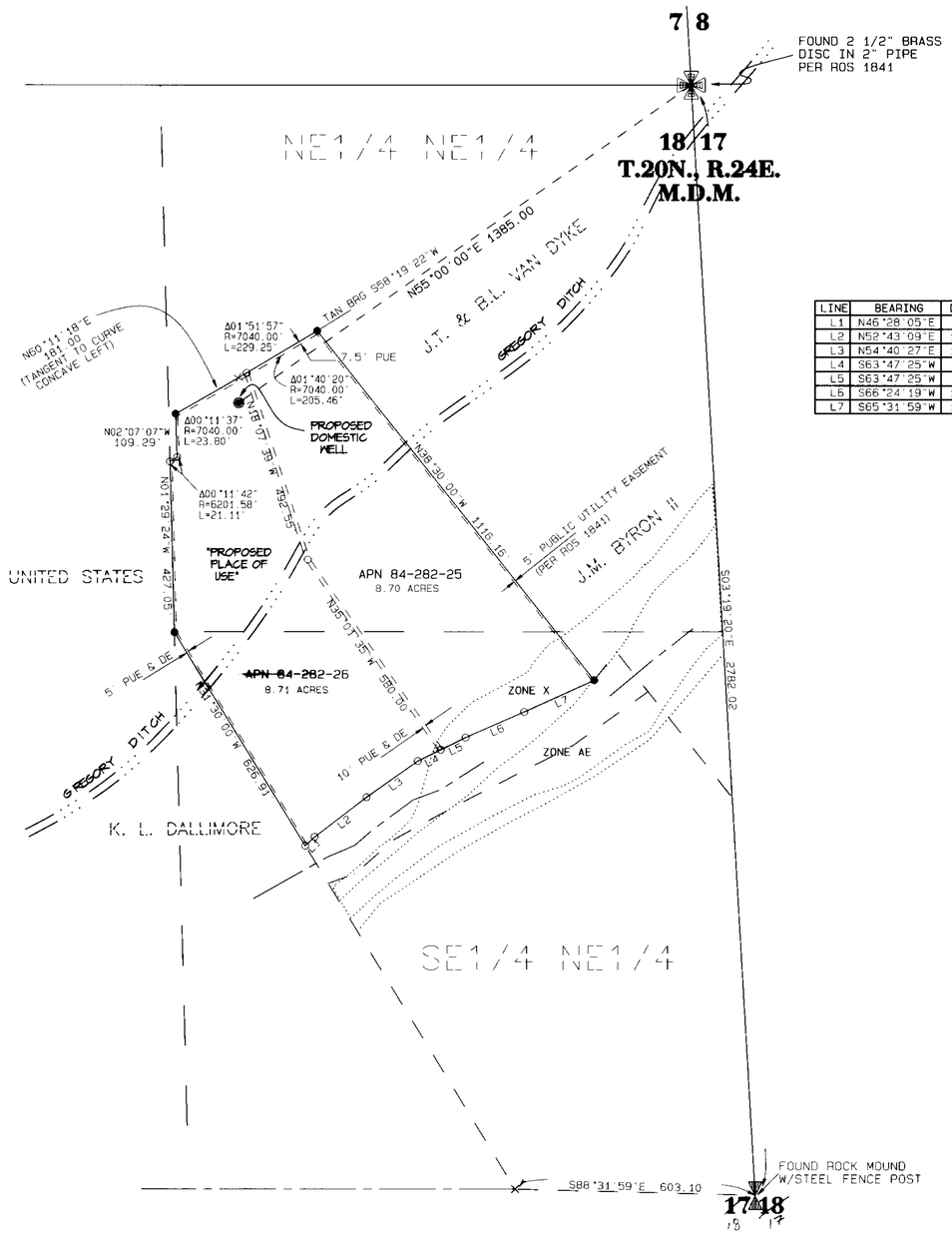

LINE	BEARING	DISTANCE
L1	N46°28'05"E	32.22'
L2	N52°43'09"E	162.90'
L3	N54°40'27"E	157.88'
L4	S63°47'25"W	63.94'
L5	S63°47'25"W	69.58'
L6	S66°24'19"W	160.63'
L7	S65°31'59"W	192.77'

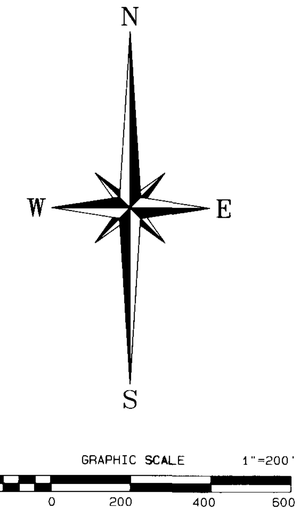

STATE OF NEVADA
COUNTY OF WASHOE } SS

I, George G. Lindesmith, being first duly sworn, depose and say that this map, consisting of one sheet, has been correctly drawn to the designated scale from field notes of a survey made by me, or under my supervision and direction, that it truly and correctly represents the extent of the works used to divert water from an underground source in Washoe County, Nevada by JERRY and BAMBI VAN DYKE for for domestic purposes. That the proposed point of diversion, the place and manner of use, and the location and names of all other works or streams are fully and correctly designated thereon.

George G. Lindesmith
State Water-Right Surveyor No. 704

PROFESSIONAL LAND SURVEYOR STATE OF NEVADA GEORGE G. LINDESMITH No. 6306

7-23-98

Subscribed and sworn to before me on this 23rd day of July, 1998.

RAE ANN LOVING
Notary Public

RAE ANN LOVING
Notary Public - State of Nevada
Appointment Recorded in Washoe County
No: 93-0611-2 - EXPIRES APR. 21, 2001

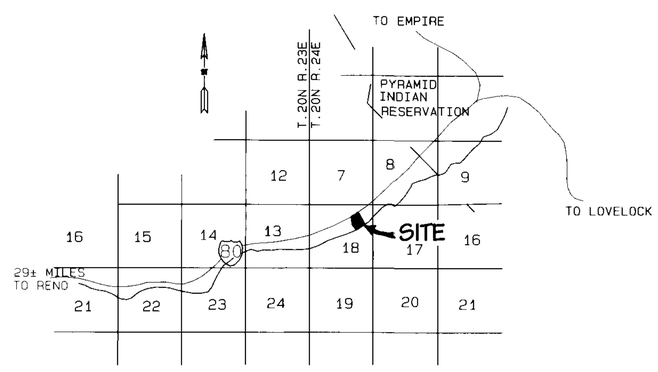

VICINITY MAP
NOT TO SCALE

REFERENCES

1. Record of Survey Map No. 1841, File No. 1080572, Official Records of Washoe County, Nevada
2. Parcel Map No. 2454, File No. 1414224, Official Records of Washoe County, Nevada

BASIS OF BEARINGS

Record of Survey #1841, File No. 1080572
File in the official records, Washoe County, Nevada.

LEGEND:

	PARCEL LINE - WASHOE COUNTY ASSESSOR	35-300-22	WASHOE COUNTY ASSESSOR'S PARCEL NO.
	1/16TH SECTION LINE		QUARTER SECTION CORNER
	CENTERLINE OF SECTION		SECTION CORNER
	SECTION LINE		FOUND POINT AS INDICATED
	EXISTING DITCH		FOUND 5/8" REBAR AND CAP PLS 6306
PUE	PUBLIC UTILITY EASEMENT		
DE	DRAINAGE EASEMENT		
×	DIMENSION POINT		

TRI STATE SURVEYING, LTD
1925 E. PRATER WAY
SPARKS, NEVADA 89434
(702) 358-9491 * FAX # 358-3664

JOB #90028.03 DLH

STATE ENGINEER'S USE

63937

FILED
JUL 23 1998
STATE ENGINEER'S OFFICE

MAP TO ACCOMPANY APPLICATION TO APPROPRIATE WATER FOR DOMESTIC PURPOSES BY

JERRY AND BAMBI VAN DYKE

FROM AN UNDERGROUND SOURCE WITHIN WASHOE COUNTY, NEVADA