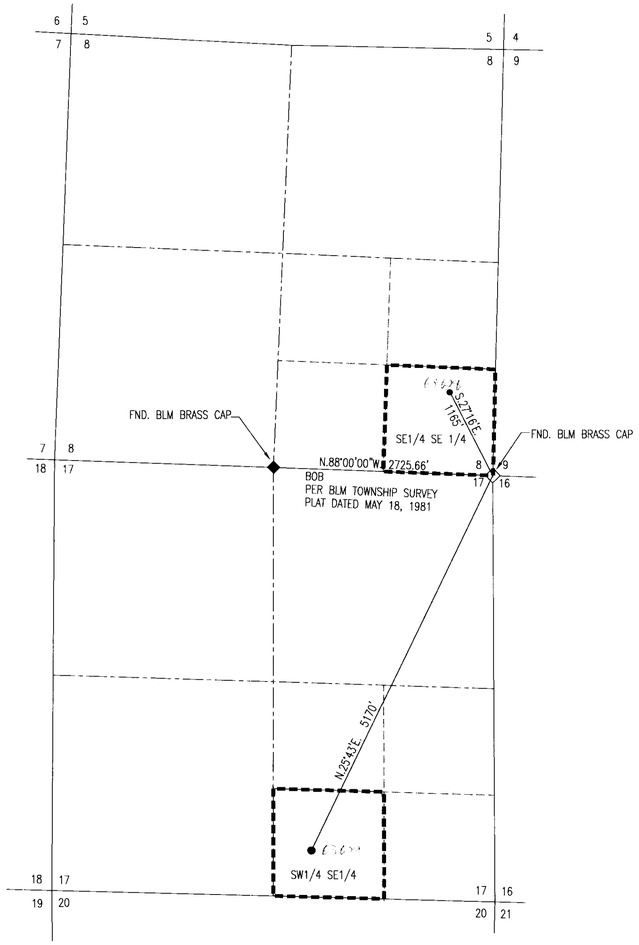

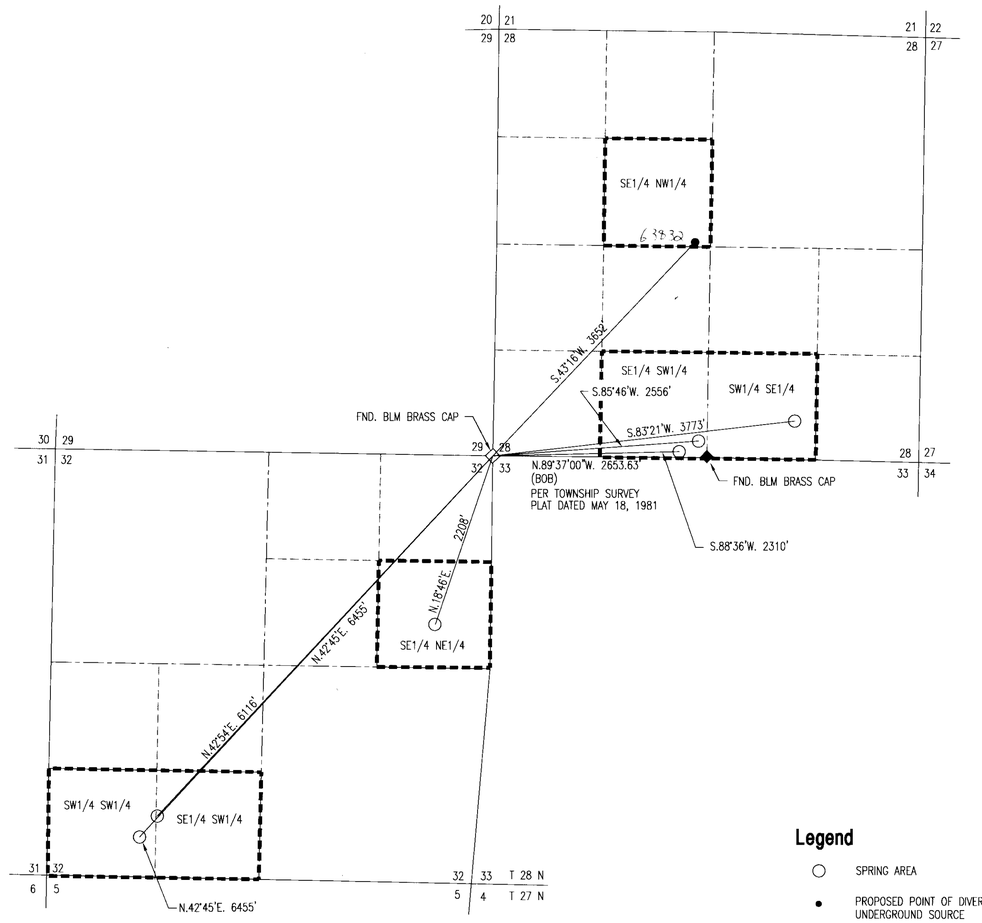

NORTH

Legend

- SPRING AREA
- PROPOSED POINT OF DIVERSION UNDERGROUND SOURCE
- PLACE OF USE

T. 28 N., R. 48 E. M. D. M.

PROPOSED POINTS OF DIVERSION AND PLACES OF USE

ENGINEERING • PLANNING • RESOURCE MANAGEMENT
RESOURCE CONCEPTS, INC.
340 N. MINNESOTA STREET • CARSON CITY, NEVADA 89703-4152 • OFFICE:702-883-1600 • FAX:702-883-1656

STATE OF NEVADA
CARSON CITY **S.S.**

I, BRUCE R. SCOTT, BEING FIRST DULY SWORN, DEPOSE AND SAY THAT THIS MAP, CONSISTING OF TWO SHEETS, HAS BEEN CORRECTLY DRAWN TO THE DESIGNATED SCALE FROM A SURVEY MADE UNDER MY SUPERVISION AND DIRECTION BETWEEN THE 8TH DAY AND 10TH DAY OF DECEMBER, 1997; THAT IT TRULY AND CORRECTLY REPRESENTS THE PROPOSED LOCATION AND EXTENT OF THE WORKS USED TO DIVERT WATER FROM SPRINGS AND UNDERGROUND SOURCES IN EUREKA COUNTY, NEVADA BY ORO NEVADA MINING COMPANY, INC. FOR STOCKWATER PURPOSES; THAT THE PROPOSED POINTS OF DIVERSION, THE APPROXIMATE LOCATION, AND SIZE OF THE DIVERTING CHANNEL OR OTHER CONDUIT, THE PLACE AND MANNER OF USE, AND THE LOCATION AND NAMES OF ALL OTHER WORKS OR STREAMS WHICH ARE CROSSED BY OR CONNECT WITH SAID WORKS ARE FULLY AND CORRECTLY DESIGNATED THEREON.

PROFESSIONAL LAND SURVEYOR STATE OF NEVADA
2/10/98
BRUCE R. SCOTT
No. 3579

Bruce R. Scott
STATE WATER RIGHT SURVEYOR NO. 427

SUBSCRIBED AND SWORN TO BEFORE ME, ON THIS 10th DAY OF Feb, 1998.

Carol T. Walton
NOTARY PUBLIC IN AND FOR CARSON CITY, NEVADA
MY COMMISSION EXPIRES: Nov. 6, 1998

0 250 500 1000 1500 2000
SCALE: 1"=1000'

JOB NO.	96-167-01
DATE	2-9-98
DRAWN	MLM
CHECKED	SRJ
REVISED	

STATE ENGINEER'S USE

CA, 3-4-98 True scale is 1" = 1000'. Bar scale is incorrect.

FILED
FEB 10 1998
STATE ENGINEER'S OFFICE

MAP

TO ACCOMPANY APPLICATIONS TO APPROPRIATE WATER AND PROOFS OF APPROPRIATION FOR STOCKWATER PURPOSES

BY

Oro Nevada Mining Company, Inc.

FROM SPRINGS AND UNDERGROUND SOURCES IN EUREKA COUNTY, NEVADA

63833 63832 63831 63830 63829 63828 63827

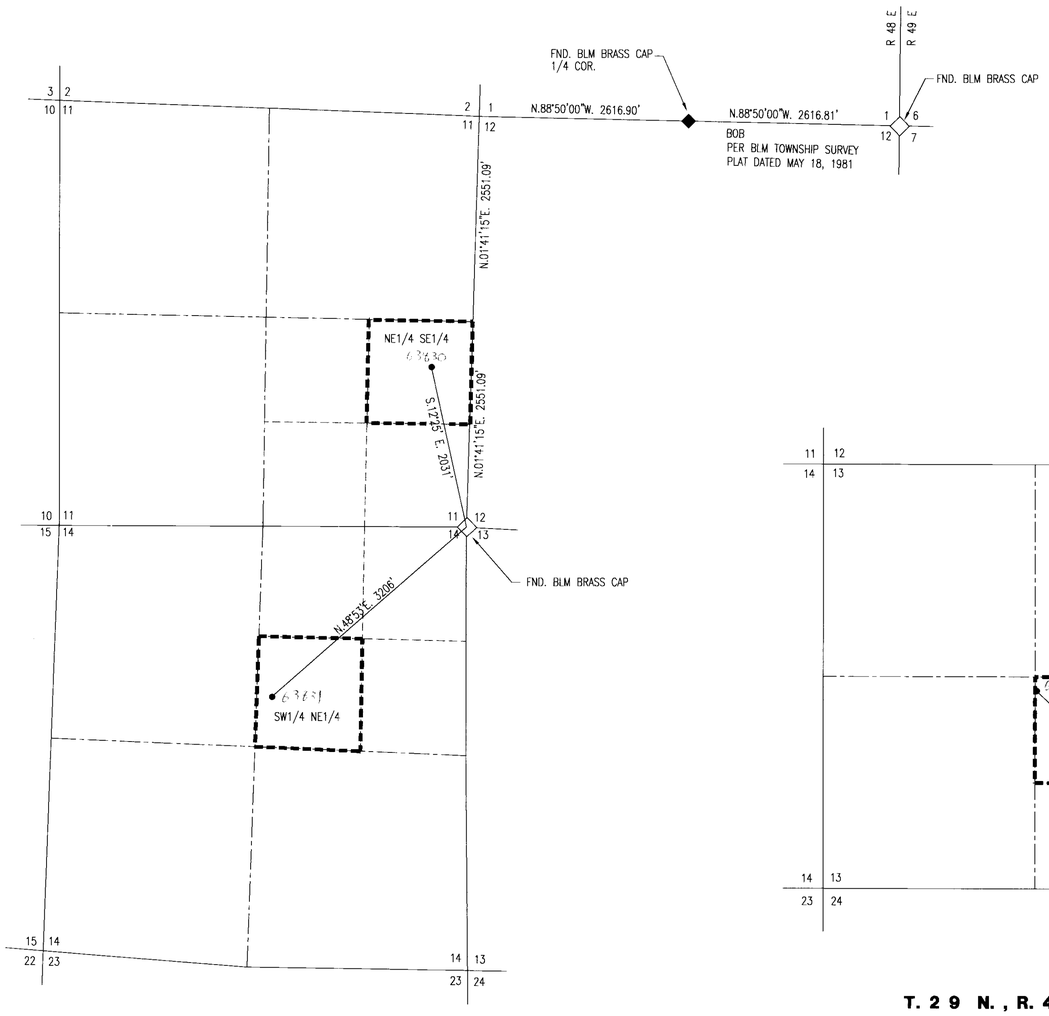

T. 28 N., R. 48 E. M. D. M.

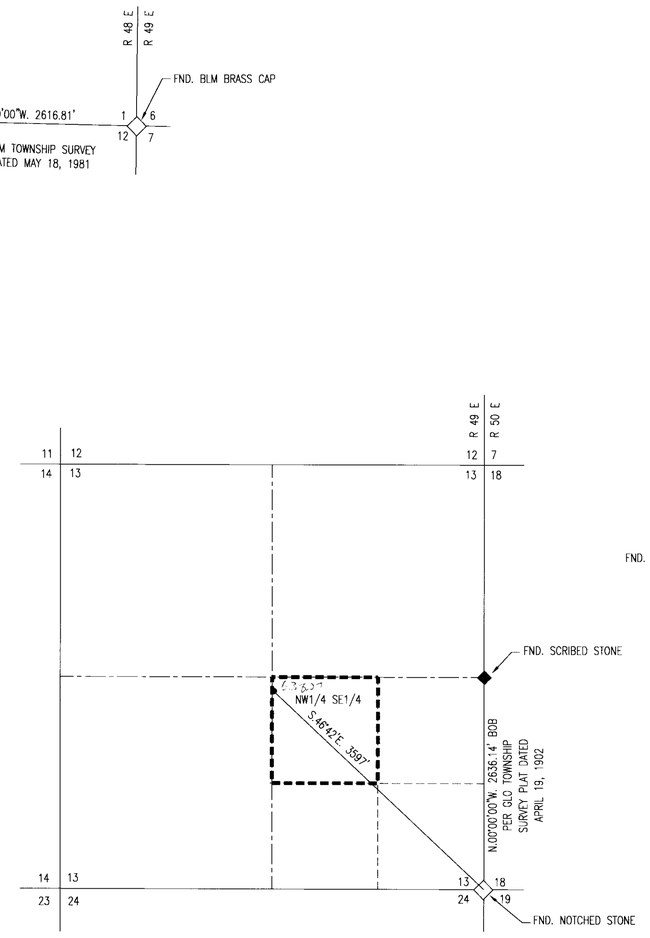

T. 29 N., R. 49 E. M. D. M.

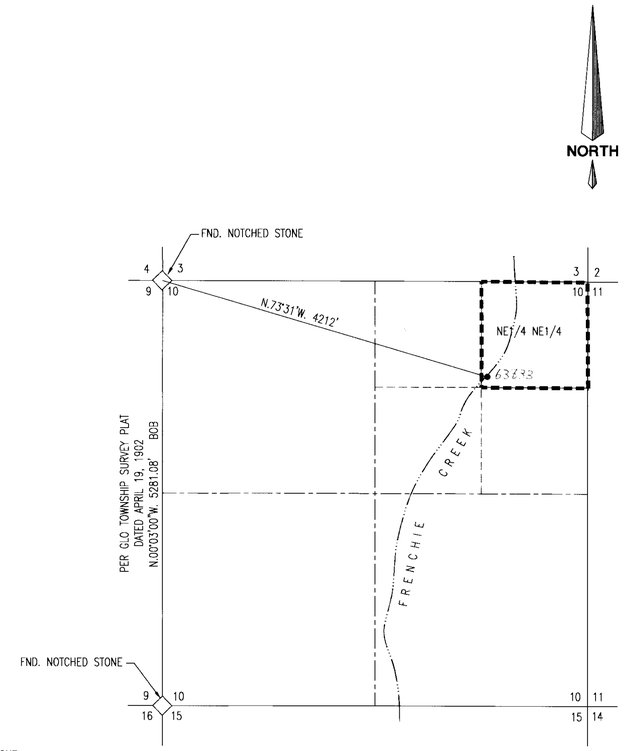

T. 29 N., R. 50 E. M. D. M.

Legend

- ○ SPRING AREA
- • PROPOSED POINT OF DIVERSION UNDERGROUND SOURCE
- ---- PLACE OF USE

0 250 500 1000 1500 2000

SCALE: 1"=1000'

PROPOSED POINTS OF DIVERSION AND PLACES OF USE

ENGINEERING • PLANNING • RESOURCE MANAGEMENT
RESOURCE CONCEPTS, INC.
340 N. MINNESOTA STREET • CARSON CITY, NEVADA 89703-4152 • OFFICE:702-883-1600 • FAX:702-883-1656

JOB NO.	96-167-01
DATE	2-9-98
DRAWN	MLM
CHECKED	SRJ
REVISED	

STATE ENGINEER'S USE

CA, 3-4-98 True scale is 1" = ~~4000'~~ 500' Bar scale is incorrect
- MLM

FILED
FEB 10 1998
STATE ENGINEER'S OFFICE

MAP

TO ACCOMPANY APPLICATIONS TO APPROPRIATE WATER AND PROOFS OF APPROPRIATION FOR STOCKWATER PURPOSES

BY

Oro Nevada Mining Company, Inc.

FROM SPRINGS AND UNDERGROUND SOURCES IN EUREKA COUNTY, NEVADA

84536 T 83240 83239 82908 63833 63832 63831 63830 63829 63828 63827