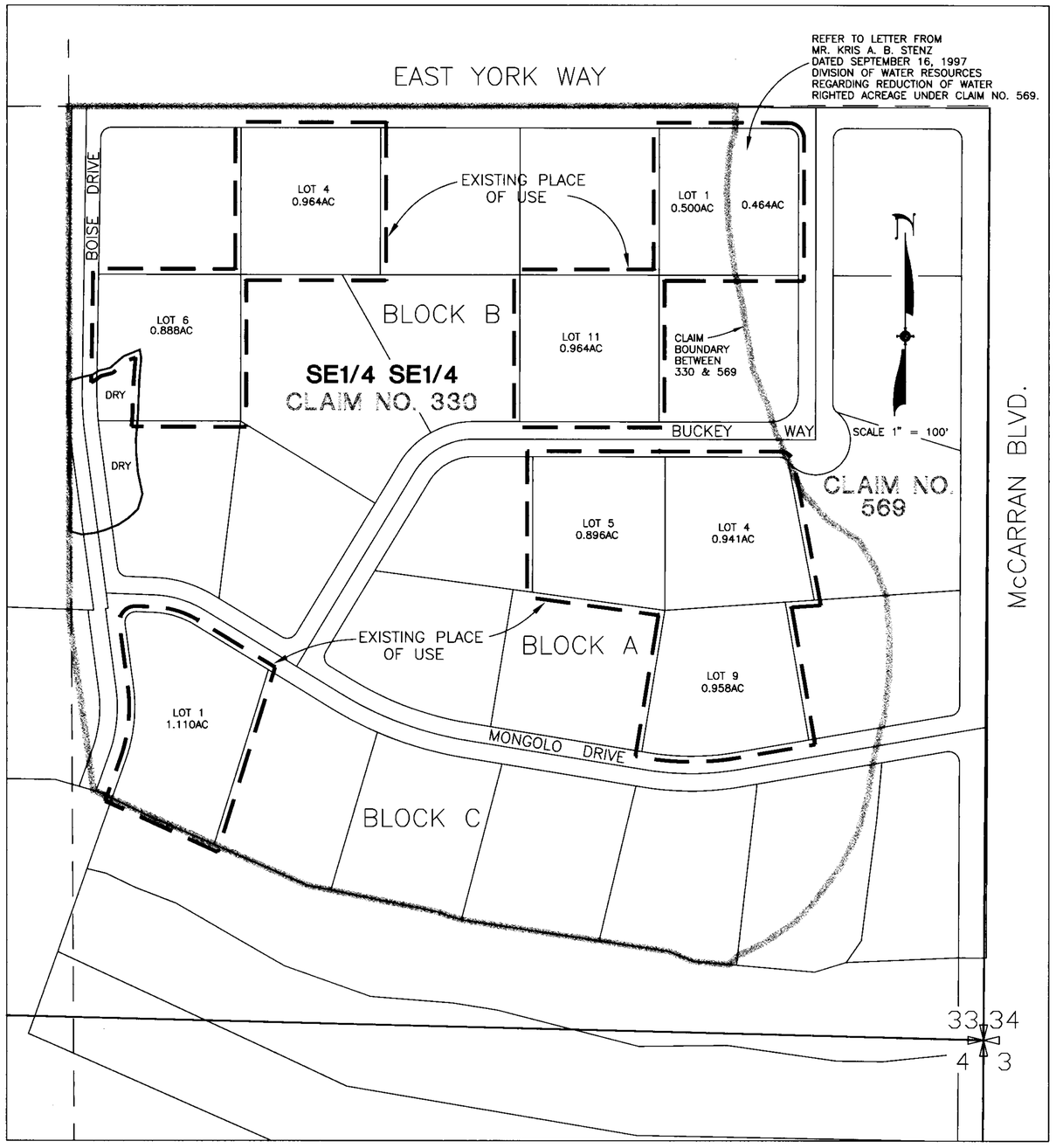

CLAIM NOS. 330 & 569
EXISTING PLACE OF USE
A PORTION OF THE
SE1/4 SE1/4 OF SECTION 33 T20N, R20E, MDM

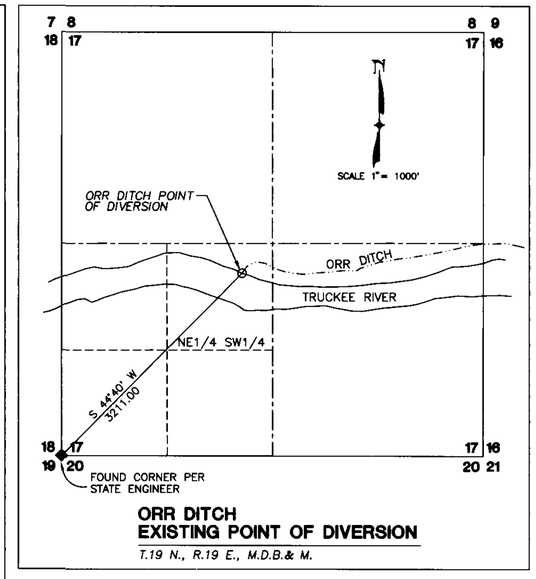

ORR DITCH
EXISTING POINT OF DIVERSION
T.19 N., R.19 E., M.D.B.& M.

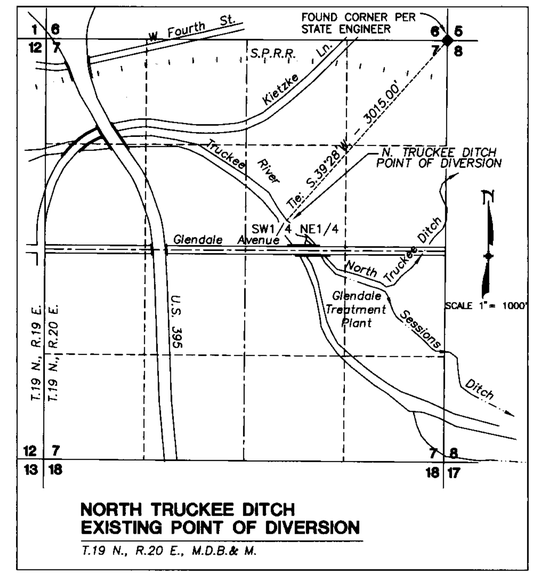

NORTH TRUCKEE DITCH
EXISTING POINT OF DIVERSION
T.19 N., R.20 E., M.D.B.& M.

SCALE 1" = 1000'

0 1000 2000 3000 4000 5000

BASIS OF BEARING:

BEARING AND DISTANCE OBTAINED FROM THE DIVISION OF WATER RESOURCES, NEVADA STATE ENGINEERS OFFICE, CARSON CITY, NEVADA

STATE OF NEVADA
SS
COUNTY OF WASHOE

I, MICHAEL D. BUSCHELMAN, BEING DULY SWORN, DEPOSE AND SAY THAT THIS MAP CONSISTING OF 1 SHEET, HAS BEEN CORRECTLY DRAWN TO THE DESIGNATED SCALE, UNDER MY DIRECTION AND SUPERVISION ON OR BEFORE JANUARY 27, 1998, FROM DATA OBTAINED AT THE WASHOE COUNTY RECORDERS OFFICE, RENO, NEVADA; THAT IT TRULY AND CORRECTLY REPRESENTS THE EXISTING POINTS OF DIVERSION FOR ORR DITCH CLAIM NO. 330 AND NORTH TRUCKEE RIVER CLAIM NO. 569 AND EXISTING PLACE OF USE OF A PORTION OF THE WATERS OF THE TRUCKEE RIVER, IN WASHOE COUNTY, NEVADA, BY LIFESTYLE HOMES, INC., A NEVADA CORPORATION.

Michael D. Buschelman

MICHAEL D. BUSCHELMAN – STATE WATER RIGHTS SURVEYOR NO. 792

PROFESSIONAL SURVEYOR MICHAEL D. BUSCHELMAN No. 7463 STATE OF NEVADA

SUBSCRIBED AND SWORN TO BEFORE ME THIS 29TH DAY OF January, 1998.

Suzan L. Allsopp

NOTARY PUBLIC IN AND FOR WASHOE COUNTY, NEVADA.

SUZAN L. ALLSOPP
Notary Public - State of Nevada
Appointment Recorded In County of Washoe
My Appointment Expires Jan. 22, 2001
97-0014-2

SCALE 1" = 100'

0 100 200 300 400 500

STATE ENGINEER'S USE

FILED
FEB 6 1998
STATE ENGINEER'S OFFICE

MAP TO ACCOMPANY APPLICATION TO CHANGE THE POINT OF DIVERSION, MANNER AND PLACE OF USE OF A PORTION OF CLAIM NOS. 330 & 569 FROM AS DECREED TO MUNICIPAL USE BY LIFESTYLE HOMES, INC. FROM THE TRUCKEE RIVER

RENO WASHOE COUNTY NEVADA

N:\DWGS\WATER\LIFESTYL\LIFE30.DWG

SUMMIT ENGINEERING CORPORATION
CONSULTING ENGINEERS AND SURVEYORS
5405 MAE ANNE AVE. RENO, NEVADA 89523
(702) 747-8550

3:13 PM * 29-JAN-1998

63816 63814