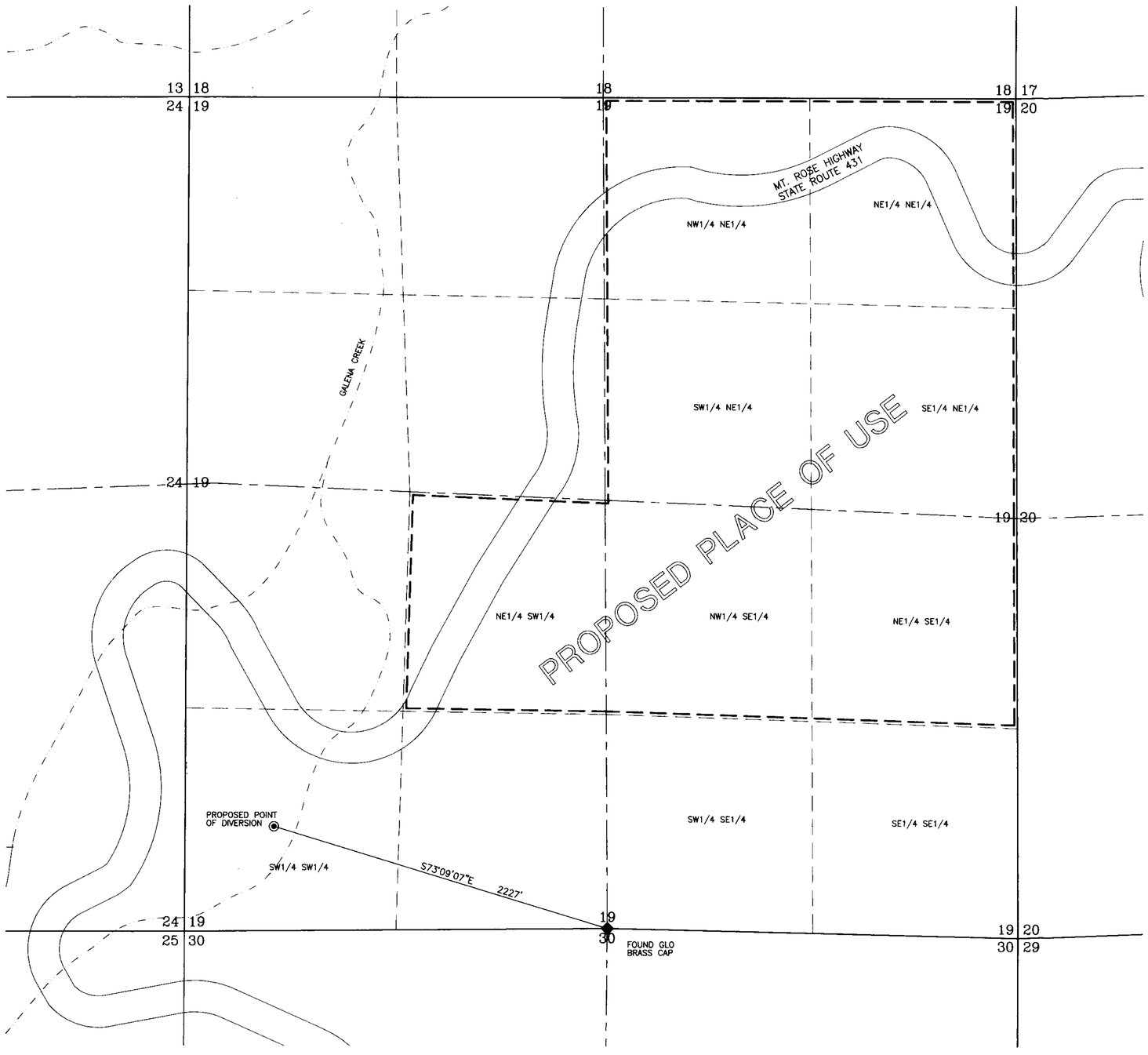

BASIS OF BEARING
PROPOSED POINT OF DIVERSION

TRUE NORTH BASED UPON G.P.S. SURVEY
THE PRECISION OF GPS SURVEY IS ONE METER ±

BASIS OF BEARING
EXISTING POINT OF DIVERSION

FROM SUPPORTING MAP PREPARED FOR
APPLICATIONS 46438 THROUGH 46451, INCLUSIVE

LEGEND

- ⊙ PROPOSED WELL AND POINT OF DIVERSION
- ● EXISTING WELL AND POINT OF DIVERSION

STATE OF NEVADA
SS
COUNTY OF WASHOE

I, Richard W. Arden, being first duly sworn, depose and say that this map, consisting of two sheets, has been correctly drawn to the designated scale from field notes of a survey made by me or under my supervision and direction between the 25th day of November, 1997 and the 17th day of December, 1997; that it truly and correctly represents the proposed location and extent of the place of use and point of diversion of water heretofore appropriated under Permits 47127 through 47130 from an underground source in Washoe County by Mt. Rose Development Company for quasi-municipal purposes; that the proposed point of diversion, proposed place of use, existing place of use, the location and names of all other works, the boundary of all lands showing by 40-acre subdivisions, and the areas proposed to be served are fully and correctly designated hereon.

RICHARD W. ARDEN
STATE WATER RIGHT SURVEYOR NO. 307
PROFESSIONAL LAND SURVEYOR NO. 1643

Subscribed and sworn to before me this 19th day of December, 1997.

NOTARY PUBLIC
My commission expires: 6/25/99

CAROL ANN ADAMS
Notary Public - State of Nevada
Appointment Recorded in Washoe County
MY APPOINTMENT EXPIRES JUNE 25, 1999

GRAPHIC SCALE
400 0 200 400 800 1600
(IN FEET)
1 inch = 400 ft.

T17N, R19E, MDM

STATE ENGINEER'S USE

63695-
63698

FILED
DEC 30 1997
STATE ENGINEER'S OFFICE

MAP TO ACCOMPANY APPLICATION
TO CHANGE THE POINT OF DIVERSION
AND PLACE OF USE OF A PORTION OF
PERMITS 47127 THROUGH 47130
FOR QUASI-MUNICIPAL USE
BY MT. ROSE DEVELOPMENT COMPANY
FROM AN UNDERGROUND SOURCE
IN WASHOE COUNTY, NEVADA

Stantech Consulting Inc.
950 Industrial Way
Sparks, Nevada 89431 USA
Phone: (702) 358-6931
Fax: (702) 358-6954
Formerly sea

DWG: F:\SURV\6000088\DWG\MTROS_WR 12-17-97

68664 67918 67917 67916 67915 67914 66890 63698 63697 63696 63695

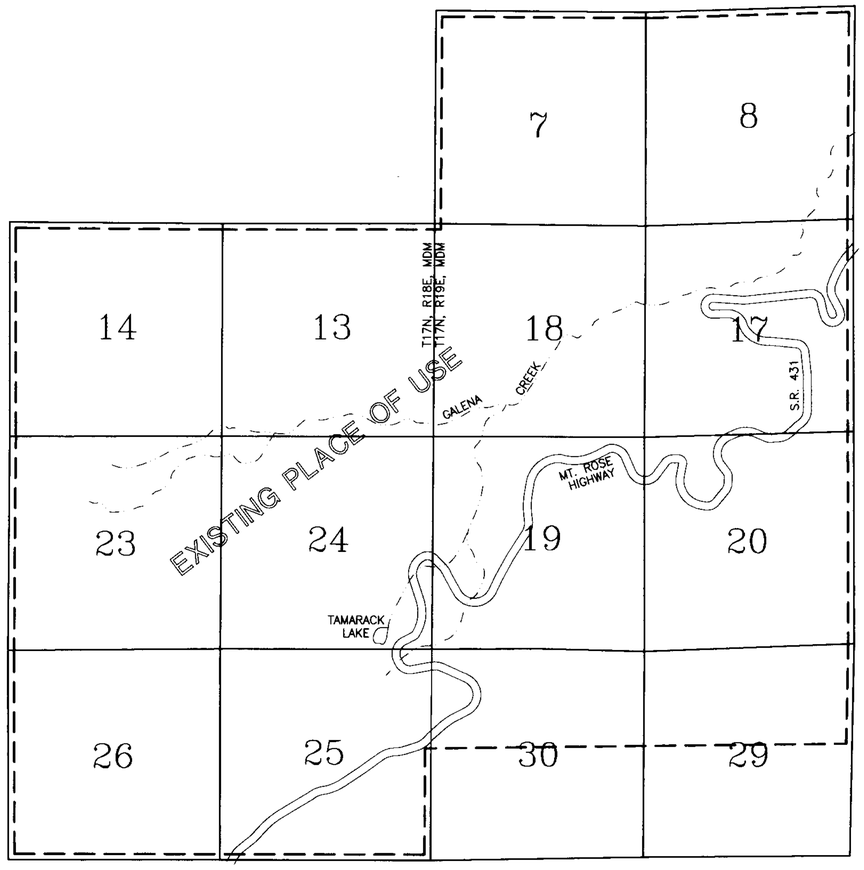

T17N, R18E, MDM
T17N, R19E, MDM
EXISTING PLACE OF USE

GRAPHIC SCALE
2000 0 1000 2000 4000 8000
(IN FEET)
1 inch = 2000 ft.

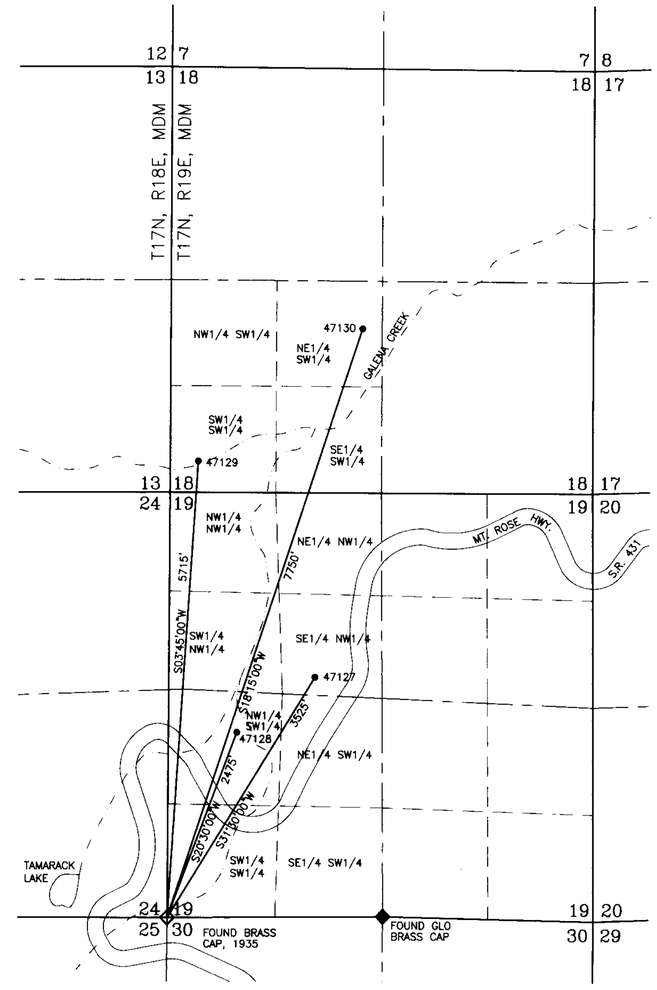

T17N, R19E, MDM
EXISTING POINT OF DIVERSION

GRAPHIC SCALE
1000 0 500 1000 2000 4000
(IN FEET)
1 inch = 1000 ft.

STATE ENGINEER'S USE

63695-
63698

FILED
DEC 30 1997
STATE ENGINEER'S OFFICE

MAP TO ACCOMPANY APPLICATION
TO CHANGE THE POINT OF DIVERSION
AND PLACE OF USE OF A PORTION OF
PERMITS 47127 THROUGH 47130
FOR QUASI-MUNICIPAL USE
BY MT. ROSE DEVELOPMENT COMPANY
FROM AN UNDERGROUND SOURCE
IN WASHOE COUNTY, NEVADA

Stantech Consulting Inc.
950 Industrial Way
Sparks, Nevada 89431 USA
Phone: (702) 358-6931
Fax: (702) 358-6954
Formerly SEA

DWG: F:\SUR7\6000088\DWG\MTROS_WR 12-17-97

~~68664~~ 63698 63697 63696 63695