SHEET NO. 1 OF 1 SHEETS.

HIGH DESERT ENGINEERING

CONSULTING ENGINEERING & SURVEYING

640 IDAHO STREET
ELKO, NEVADA 89801
(702) 738-4053

W97008

STATE OF NEVADA }
COUNTY OF ELKO } SS.

I, ROBERT E. MORLEY, BEING FIRST DULY SWORN, DEPOSE AND SAY THAT THIS MAP, CONSISTING OF 1 SHEET, NUMBERED FROM 1 TO 1, INCLUSIVE, HAS BEEN CORRECTLY DRAWN TO THE DESIGNATED SCALE FROM FIELD NOTES OF A SURVEY MADE BY ME, OR UNDER MY SUPERVISION AND DIRECTION, BETWEEN THE 27TH DAY OF FEBRUARY, 1997, AND THE 28TH DAY OF FEBRUARY, 1997; THAT IT TRULY AND CORRECTLY REPRESENTS THE PROPOSED LOCATION AND EXTENT OF THE WORKS USED TO DIVERT WATER FROM UNDERGROUND, IN ELKO COUNTY, NEVADA, BY THE CITY OF ELKO, FOR MUNICIPAL AND DOMESTIC PURPOSES. THAT THE PROPOSED POINT OF DIVERSION, THE APPROXIMATE LOCATION AND SIZE OF THE DIVERTING CHANNEL OR OTHER CONDUIT, THE PLACE AND MANNER OF USE, AND THE LOCATION AND NAMES OF ALL OTHER WORKS OR STREAMS WHICH ARE CROSSED BY, OR CONNECTED WITH THE SAID WORKS, ARE FULLY AND CORRECTLY DESIGNATED THEREON.

Robert E. Morley

STATE WATER RIGHT SURVEYOR NO. 668

PROFESSIONAL LAND SURVEYOR STATE OF NEVADA
ROBERT E. MORLEY
3/4/97
No.6203

SUBSCRIBED AND SWORN TO BEFORE ME
THIS 6th DAY OF March, 1997.

Linda L. Reynolds

NOTARY PUBLIC IN AND FOR ELKO COUNTY, NEVADA.
MY COMMISSION EXPIRES MAY 5, 1997.

LINDA L. REYNOLDS
Notary Public
State of Nevada
Elko County, Nevada
My appointment expires May 5, 1997

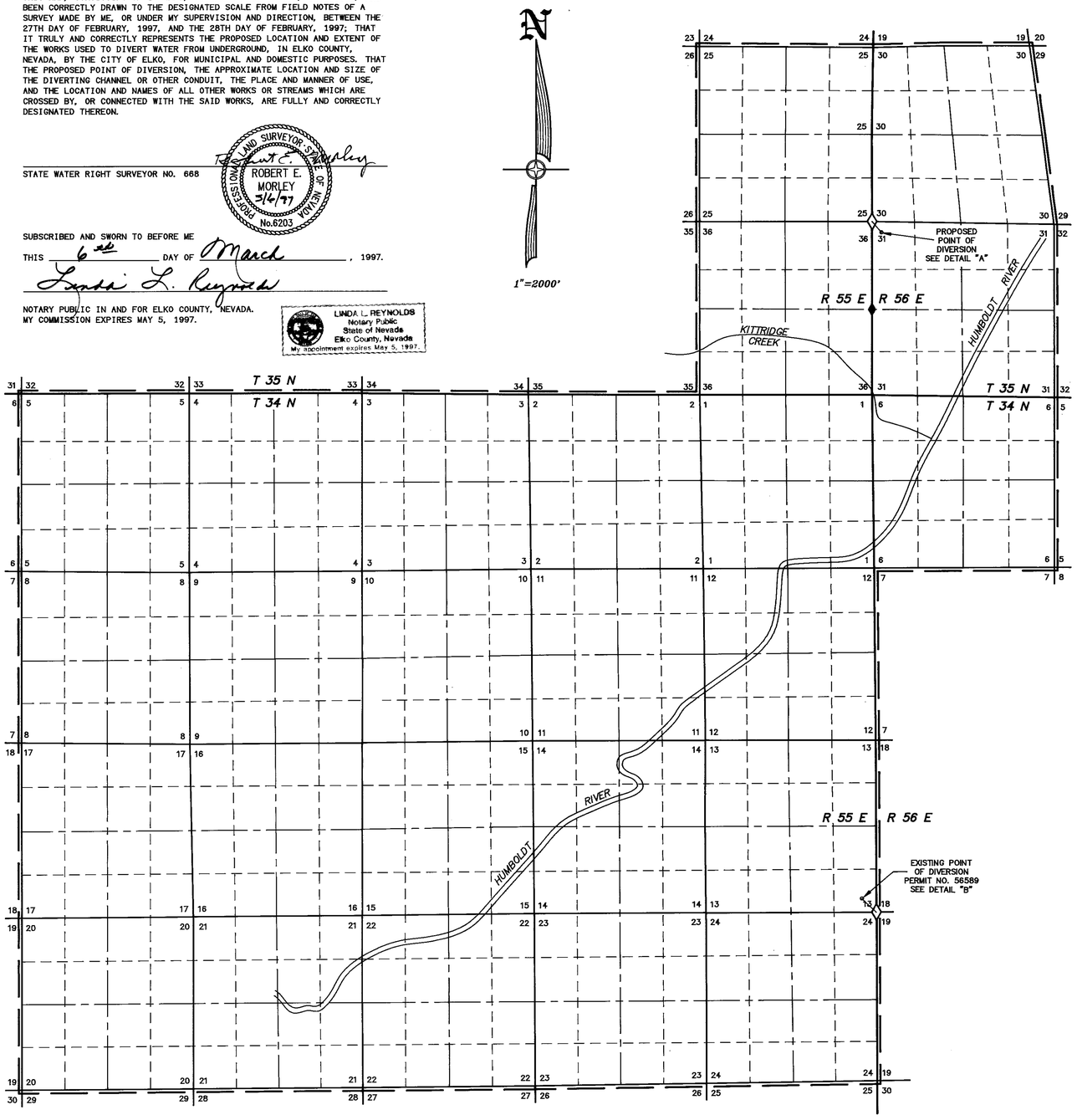

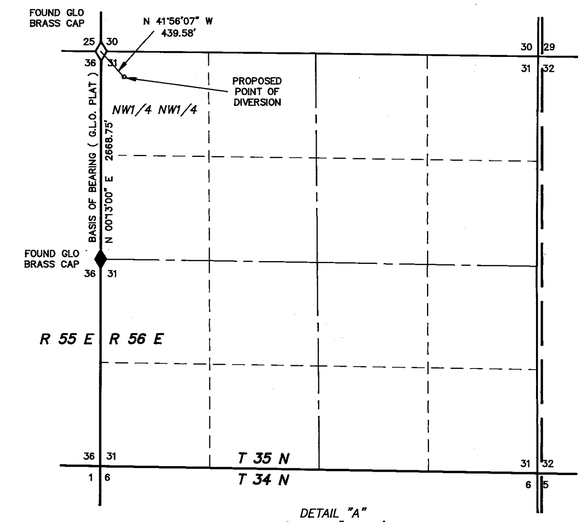

DETAIL "A"
SCALE: 1"=1000'

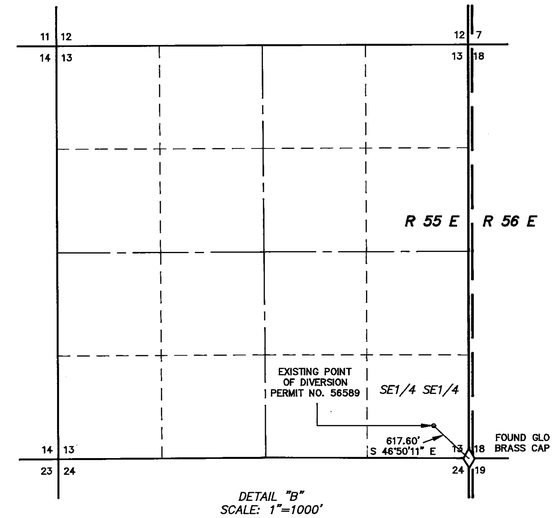

DETAIL "B"
SCALE: 1"=1000'

2000 0 2000 4000 6000 8000

SCALE: 1"=2000'

LEGEND

— — — = PROPOSED AND EXISTING PLACE OF USE

STATE ENGINEERS USE

62908

FILED
MAR 11 1997
STATE ENGINEER'S OFFICE

MAP TO ACCOMPANY APPLICATION TO CHANGE THE POINT OF DIVERSION OF A PORTION UNDER PERMIT NO. 56589 FOR MUNICIPAL AND DOMESTIC USE BY THE CITY OF ELKO FROM UNDERGROUND IN ELKO COUNTY, NEVADA

77213 62908