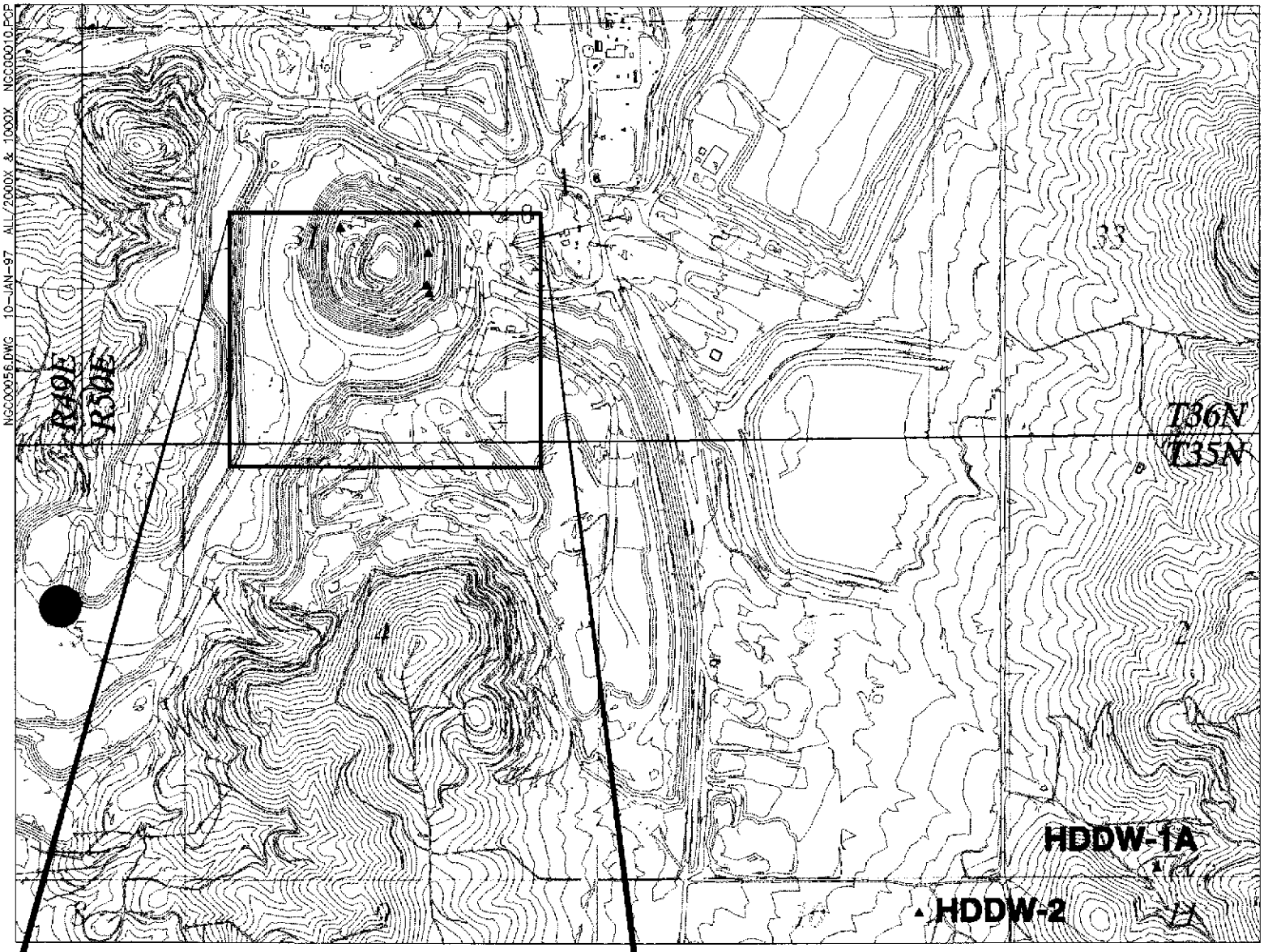

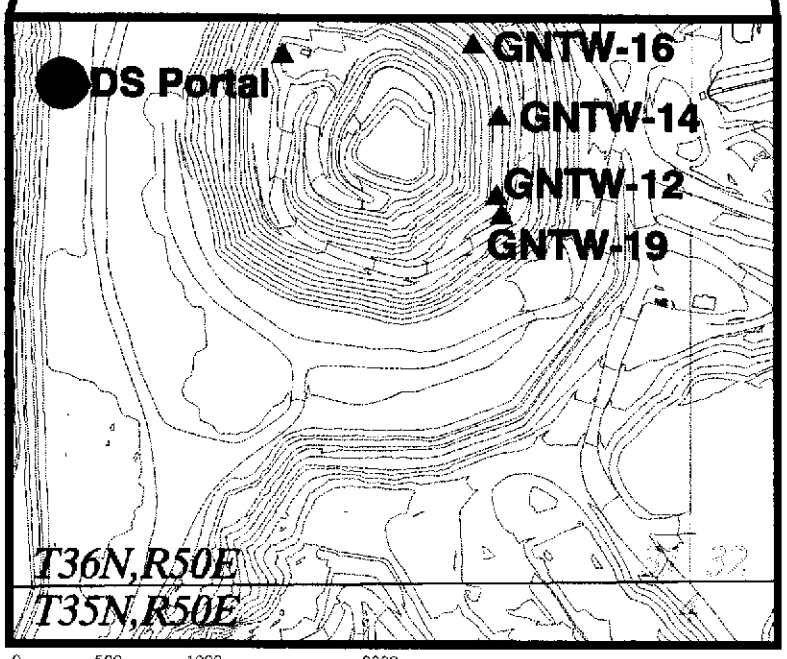

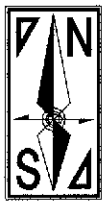

FILED
JAN 16 1997
STATE ENGINEER'S OFFICE

25 foot topographical contours
1995 flight basemaps
USPLS grid digitized from USGS 7.5 min.

WELL	TIE	BEARING	DISTANCE
DS Portal	NE Sec.31	N39°28'26"E	3367 feet
GNTW-12	SE Sec.31	S26°43'28"E	2227 feet
GNTW-14	SE Sec.31	S22°23'26"E	2597 feet
GNTW-16	NE Sec.31	N24°16'28"E	2793 feet
GNTW-19	SE Sec.31	S27°19'12"E	2128 feet
HDDW-1A	SW Sec.02	S86°53'08"W	1892 feet
HDDW-2	NE Sec.10	N68°36'39"E	1258 feet

High Desert and Genesis 1996/1997 Dewatering Well Locations

Eureka County, Nevada

62746T