MAP REFERENCES FOR EXISTING PLACE OF USE AND POINT OF DIVERSION:

1. MAP TO ACCOMPANY APPLICATION NO. 11959 TO APPROPRIATE WATER FROM LAKE TAHOE FOR DOMESTIC PURPOSES BY KENNETH AND MARGARET AMUNDSON, PREPARED BY ROBERT F. GUINN, A STATE WATER RIGHT SURVEYOR, AND FILED IN THE OFFICE OF NEVADA STATE ENGINEER ON OCTOBER 20, 1947.

2. MAP TO ACCOMPANY APPLICATION NO. 12515 TO APPROPRIATE WATER FROM LAKE TAHOE FOR DOMESTIC PURPOSES BY MARVIN B. AND LUCIE K. HUMPHREY, PREPARED BY ROBERT F. GUINN, A STATE WATER RIGHT SURVEYOR, AND FILED IN THE OFFICE OF NEVADA STATE ENGINEER ON JULY 1, 1948.

AFFIDAVIT OF STATE WATER RIGHT SURVEYOR

STATE OF NEVADA)
S.S.
COUNTY OF WASHOE)

I, MILTON L. SHARP, BEING DULY SWORN, DEPOSE AND SAY THAT SITE INSPECTIONS HAVE BEEN MADE BY ME, OR UNDER MY SUPERVISION AND DIRECTION, BETWEEN THE FIFTEENTH DAY OF OCTOBER, 1996 AND THE EIGHTH DAY OF NOVEMBER, 1996; THAT THE LOCATION OF EACH REFERENCE MONUMENT HAS BEEN VERIFIED BY SITE INSPECTION; THAT THE POINT OF DIVERSION AND PLACE OF USE SITES HAVE BEEN INSPECTED; THAT THIS MAP, CONSISTING OF TWO SHEETS, HAS BEEN CORRECTLY DRAWN TO THE DESIGNATED SCALE FROM SURVEYING CALCULATION NOTES PREPARED BY ME, OR UNDER MY SUPERVISION AND DIRECTION, RELYING UPON ANALYSIS OF RECORDED SURVEY MAPS AND OTHER RECORDED SURVEYING DOCUMENTS IN THE OFFICES OF THE DOUGLAS COUNTY RECORDER AND STATE ENGINEER; THAT THIS MAP TRULY AND CORRECTLY REPRESENTS LOCATION AND EXTENT OF WORKS USED TO DIVERT WATER UNDER PERMIT NO. 61784 FROM LAKE TAHOE BY HERMAN F. STRECKER AND F. JEAN STRECKER AS TRUSTEES OF THE JEAN AND HERMAN STRECKER – 1993 TRUST FOR DOMESTIC AND TOWN SUPPLY PURPOSES; THAT THIS MAP TRULY AND CORRECTLY REPRESENTS THE LOCATION AND EXTENT OF THE WORKS PROPOSED TO BE USED TO DIVERT WATER FROM LAKE TAHOE BY FLOYD AND ELAINE ENGLISH, KEITH AND JANET WILLIAMS, AND LOWELL AND ROSALIE McGRANE FOR QUASI–MUNICIPAL PURPOSES; THAT THE PROPOSED POINTS OF DIVERSION, THE APPROXIMATE LOCATION AND SIZE OF THE DIVERTING CHANNEL OR OTHER CONDUIT, THE PLACE AND MANNER OF USE, AND THE LOCATION AND NAMES OF ALL OTHER WORKS OR STREAMS WHICH ARE CROSSED BY OR CONNECTED WITH THE SAID WORKS, ARE FULLY AND CORRECTLY DESIGNATED THEREON.

STATE WATER RIGHT SURVEYOR NO. 784

REGISTERED PROFESSIONAL ENGINEER STATE OF NEVADA
MILTON L. SHARP
CIVIL
No. 1255

SUBSCRIBED AND SWORN TO BEFORE ME THIS 10 DAY OF Dec 1996 YVONNE M. BIRD, A NOTARY PUBLIC IN AND FOR WASHOE COUNTY, NEVADA. MY COMMISSION EXPIRES 4-18-2000.

NOTARY PUBLIC

YVONNE M. BIRD
Notary Public - State of Nevada
Appointment Recorded in Washoe County
No: 92-1024-2 - EXPIRES APRIL 18, 2000

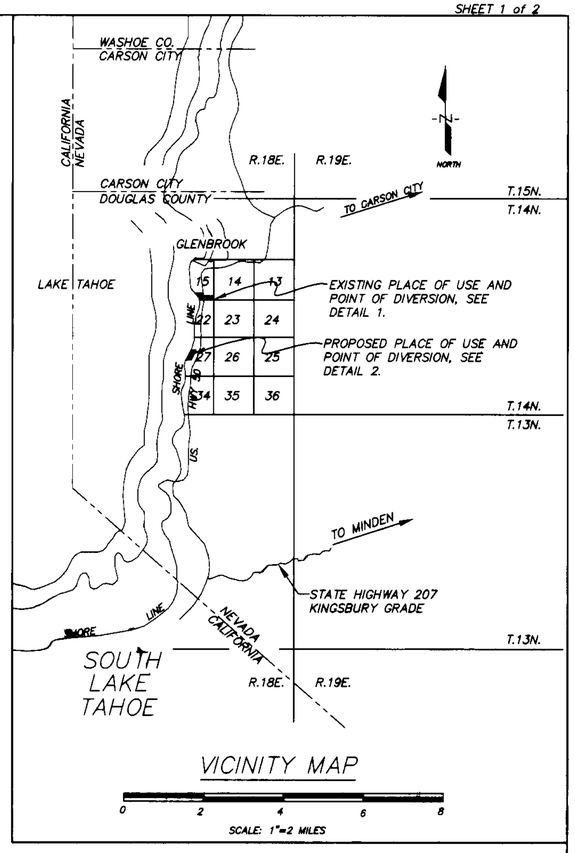

VICINITY MAP

0 2 4 6 8

SCALE: 1"=2 MILES

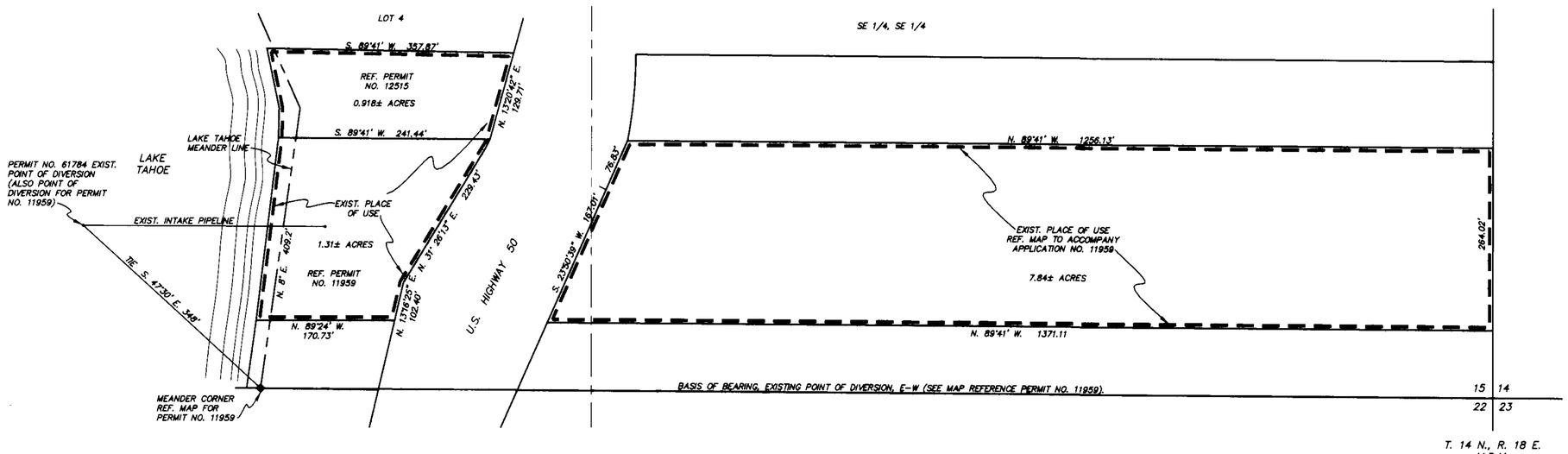

1 DETAIL
EXISTING POINT OF DIVERSION AND PLACE OF USE

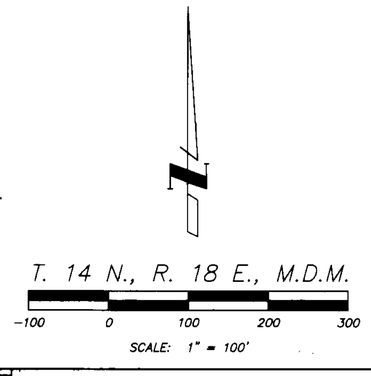

BASIS OF BEARINGS

BASIS OF BEARING FOR TIE TO EXISTING POINT OF DIVERSION IS THE SOUTH LINE OF SECTION 15, T. 14 N., R. 18 E., M.D.M. AS SHOWN ON THE MAP TO ACCOMPANY APPLICATION NO. 11959 FILED IN THE OFFICE OF THE STATE ENGINEER, ASSUMED AS EAST–WEST BEARING.

STATE ENGINEER'S USE 62724 62725

FILED
JAN 10 1997
STATE ENGINEER'S OFFICE

MAP TO ACCOMPANY

APPLICATIONS TO CHANGE THE POINT OF DIVERSION, PLACE OF USE AND MANNER OF USE OF PORTIONS OF THE PUBLIC WATERS OF THE STATE OF NEVADA HERETOFORE APPROPRIATED FROM LAKE TAHOE UNDER PERMIT NO. 61784 FOR DOMESTIC AND TOWN SUPPLY BY HERMAN F. STRECKER AND F. JEAN STRECKER, TRUSTEES OF THE JEAN AND HERMAN STRECKER – 1993 TRUST, DOUGLAS COUNTY, NEVADA.

MAP PREPARED BY:
MILTON L. SHARP, P.E.
CONSULTING ENGINEER
1005 TERMINAL WAY, SUITE 257
RENO, NEVADA 89502 (702) 323–7006

JOB NO. 1796
NOVEMBER, 1996

62725 62724

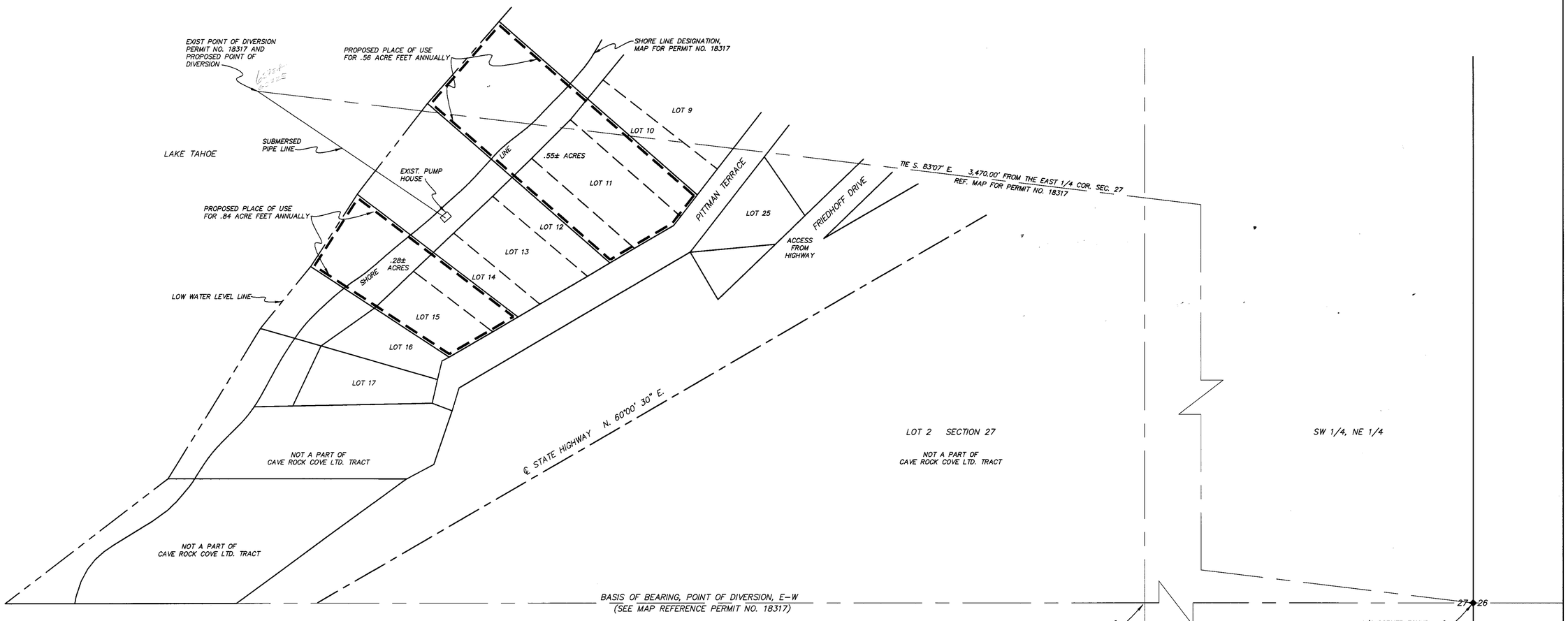

NOTE:

LOT NUMBERS REFER TO LOTS INDICATED ON THE CAVE ROCK COVE, LTD. TRACT MAP. DASHED LINES INDICATE ORIGINAL LOT LINES WHICH HAVE BEEN ADJUSTED.

(2) DETAIL

PROPOSED POINT OF DIVERSION AND PLACES OF USE

MAP REFERENCES FOR PROPOSED PLACE OF USE AND POINT OF DIVERSION:

1. MAP TO ACCOMPANY APPLICATION NO. 18317 TO APPROPRIATE WATER FROM LAKE TAHOE FOR QUASI-MUNICIPAL (DOMESTIC) PURPOSES, PREPARED BY LAWRENCE G. CHAMBERS, STATE WATER RIGHT SURVEYOR, AND FILED IN THE OFFICE OF THE NEVADA STATE ENGINEER ON APRIL 12, 1963.
2. SUBDIVISION MAP OF CAVE ROCK COVE, LTD. TRACT FILED IN THE OFFICE OF THE COUNTY RECORDER OF DOUGLAS COUNTY, NEVADA ON SEPTEMBER 26, 1936 AS DOCUMENT NO. 3331.

BASIS OF BEARINGS

BASIS OF BEARING FOR TIE TO EXISTING POINT OF DIVERSION IS THE SOUTH LINE OF LOT 2 OF SECTION 27, T. 14 N., R. 18 E., M.D.M. AS SHOWN ON THE MAP TO ACCOMPANY APPLICATION NO. 18317 FILED IN THE OFFICE OF THE STATE ENGINEER, ASSUMED AS EAST-WEST BEARING.

T. 14 N., R. 18 E., M.D.M.

-50 0 50 100 150

SCALE: 1" = 50'

FILED
JAN 10 1997
STATE ENGINEER'S OFFICE

MAP TO ACCOMPANY

APPLICATIONS TO CHANGE THE POINT OF DIVERSION, PLACE OF USE AND MANNER OF USE OF PORTIONS OF THE PUBLIC WATERS OF THE STATE OF NEVADA HERETOFORE APPROPRIATED FROM LAKE TAHOE UNDER PERMIT NO. 61784 FOR DOMESTIC AND TOWN SUPPLY BY HERMAN F. STRECKER AND F. JEAN STRECKER, TRUSTEES OF THE JEAN AND HERMAN STRECKER – 1993 TRUST, DOUGLAS COUNTY, NEVADA.

MAP PREPARED BY:
MILTON L. SHARP, P.E.
CONSULTING ENGINEER
1005 TERMINAL WAY, SUITE 257
RENO, NEVADA 89502 (702) 323-7006

JOB NO. 1796
NOVEMBER, 1996

62724 CERTIFICATE NO. 16047 ISSUED 03-19-02

62725 CERTIFICATE NO. 17231 ISSUED 4-7-09

62725 62724