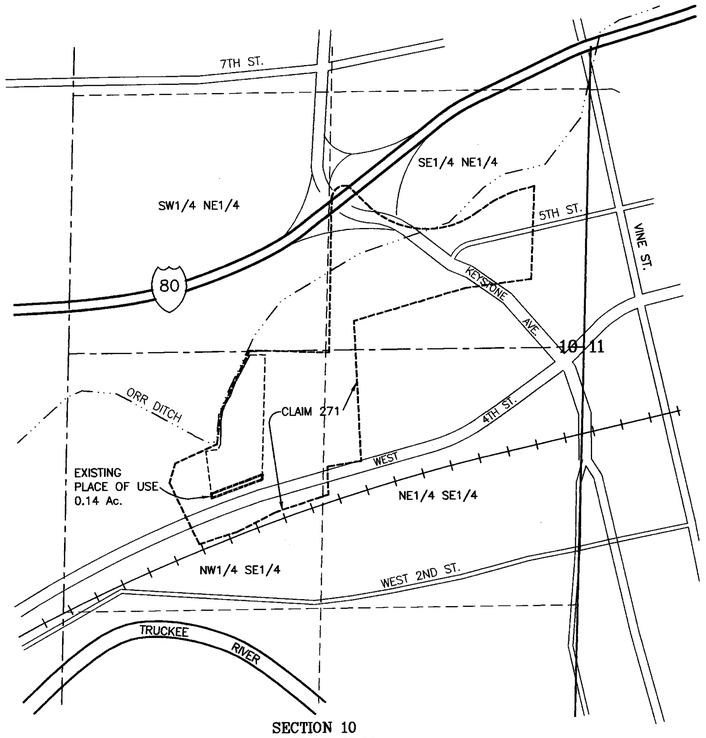

SECTION 10
T19N, R19E, MDM

EXISTING PLACE OF USE

SCALE: 1" = 400'

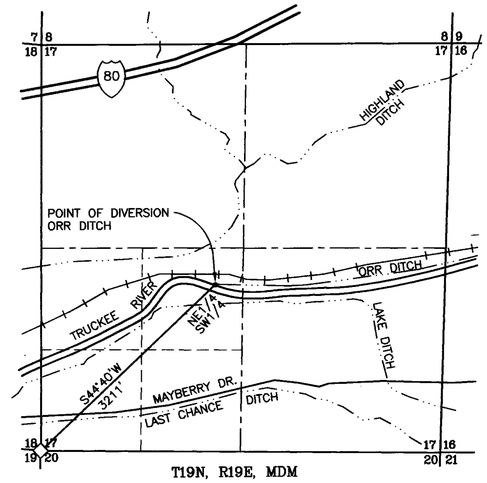

T19N, R19E, MDM

EXISTING POINT OF DIVERSION

SCALE: 1" = 1000'

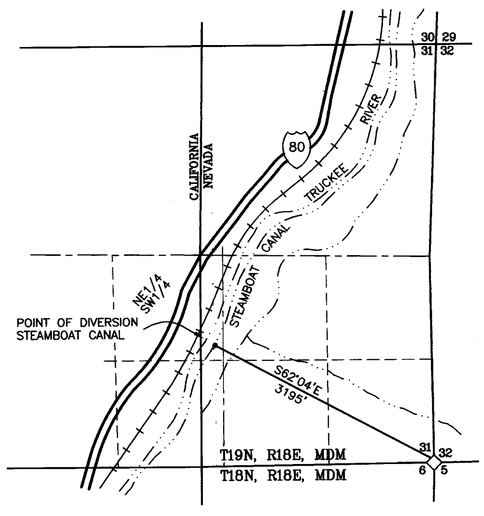

PROPOSED POINT OF DIVERSION 62707 CERTIFICATE NO. 16918 ISSUED 11-30-07

SCALE: 1" = 1000'

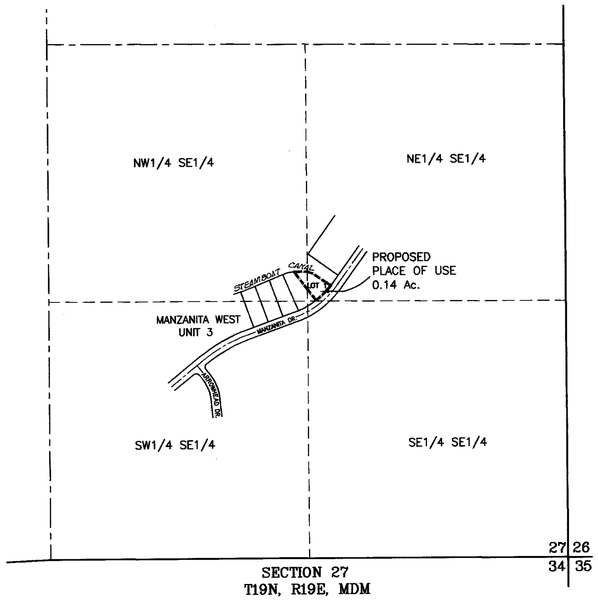

SECTION 27
T19N, R19E, MDM

PROPOSED PLACE OF USE

SCALE: 1" = 400'

BASIS OF BEARINGS
PROPOSED AND EXISTING POINT OF DIVERSION

TIE TO POINT OF DIVERSION AS INDICATED WITHIN THE ORR DITCH DECREE TAKEN FROM MAP SHOWING DITCHES AND LANDS TO BE IRRIGATED BY WASHOE COUNTY CONSERVATION DISTRICT UNDER APPLICATION 6534

STATE OF NEVADA
SS
COUNTY OF WASHOE

I, Richard W. Arden, being first duly sworn, depose and say that this map, consisting of 1 sheet, has been correctly drawn to the designated scale from field notes of a survey made by me or under my supervision and direction between the 11th day of December, 1996 and the 23rd day of December, 1996; that it truly and correctly represents the proposed location and extent of the place of use and point of diversion of water heretofore appropriated under a portion of Claim 271 from the waters of the Truckee River in Washoe County by Jack D. Harker and Lois Harker for irrigation purposes; that the proposed point of diversion, proposed place of use, existing place of use, the location and names of all other works, the boundary of all lands showing by 40-acre subdivisions, and the areas proposed to be served are fully and correctly designated hereon.

RICHARD W. ARDEN
STATE WATER RIGHT SURVEYOR NO. 307
PROFESSIONAL LAND SURVEYOR NO. 1643

Subscribed and sworn to before me this 31st day of December, 1996

NOTARY PUBLIC
My commission expires: 6/25/99

CAROL ANN ADAMS
Notary Public - State of Nevada
Appointment Recorded in Washoe County
MY APPOINTMENT EXPIRES JUNE 25, 1999

POINT OF DIVERSION
GRAPHIC SCALE

1000 0 500 1000 2000 4000
(IN FEET)
1 inch = 1000 ft.

PLACE OF USE
GRAPHIC SCALE

400 0 200 400 800 1600
(IN FEET)
1 inch = 400 ft.

STATE ENGINEER'S USE 62707

FILED
DEC 31 1996
STATE ENGINEER'S OFFICE

MAP TO ACCOMPANY APPLICATION
TO CHANGE THE POINT OF DIVERSION,
AND PLACE OF USE
UNDER A PORTION OF CLAIM 271
FOR IRRIGATION USE
BY JACK D. HARKER AND LOIS HARKER
FROM THE WATERS OF THE
TRUCKEE RIVER
IN WASHOE COUNTY, NEVADA

950 INDUSTRIAL WAY
SPARKS, NEVADA
(702) 358-6931

DWG: F:\SURV\0132131\DWG\HARKERWR 12-31-96

62707