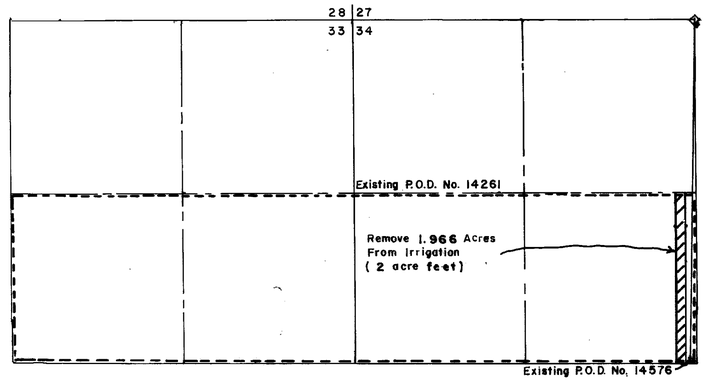

SCALE 1"= 600'

EXISTING PLACE OF BENEFICIAL USE

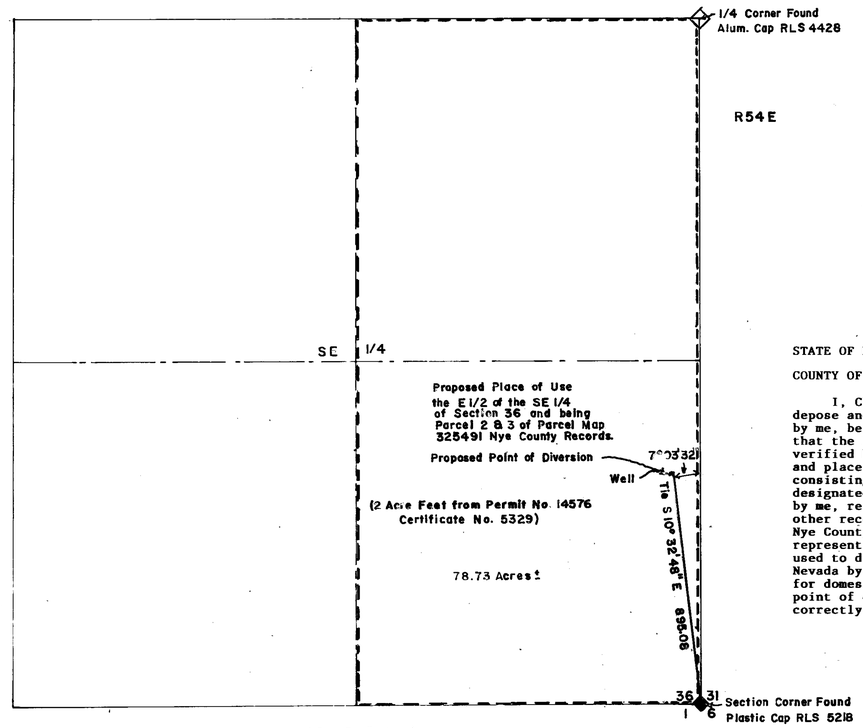

SCALE 1"= 300'

SECTION 36, T19S, R53E, MDB&M NYE COUNTY NEVADA

PROPOSED POINT OF DIVERSION, MANNER OF USE AND PLACE OF USE

BASIS OF BEARING

S 3° 29' 16" E being the East line of Section 36, T19S, R53E, MDB&M per Large Parcel Map File No. 325491 Nye County Records.

STATE OF NEVADA)
)
COUNTY OF NYE)

I, Charles L. Thomsen, being first duly sworn, depose and say that site inspections have been made by me, between December 2, 1996 and February 23, 1997 that the location of each reference monument has been verified by site inspection; that the point of diversion and place of use site has been inspected; that this map, consisting of one sheet, has been correctly drawn to the designated scale from surveying calculation notes prepared by me, relying upon analysis of recorded survey maps and other recorded surveying documents in the office of the Nye County Recorder; that this map truly and correctly represents the proposed location and extent of the works used to divert water from underground, in Nye County Nevada by Daniel Daffer and Cheryl Daffer for domestic and commercial purposes. That the proposed point of diversion, the place and manner of use are correctly designated thereon.

Charles L. Thomsen
(State water Right Surveyor)

REGISTERED PROFESSIONAL ENGINEER
CHARLES L. THOMSEN
CIVIL
No. 7384
STATE OF NEVADA

3-14-1997

Subscribed and sworn to before me
this 14TH day of March, 1997

Mary L Sanders
Notary Public in and for NYE County, State of Nevada
My Commission Expires August 25, 1998.

NOTARY PUBLIC
STATE OF NEVADA
County of Nye
MARY L. SANDERS
My Commission Expires August 25, 1998



SCALE 1"= 300'

SECTION 34, T19S, R53E, MDB&M NYE COUNTY NEVADA
EXISTING POINT OF DIVERSION, MANNER OF USE AND PLACE OF USE

BASIS OF BEARING

N89° 25' 39" W being the North line of Section 34, T19S, R53E, MDB&M Nye County Nevada as shown on Calvada Meadows Unit I Sheet 2 of 6 File No. 12899, Nye County Records.

SCALE 1" = 600 FEET

0 600 1200 1800 2400

SCALE 1" = 300 FEET

0 300 600 900 1200

62671

FILED
MAR 17 1997
STATE ENGINEER'S OFFICE

RECEIVED
97 MAR 17 AM 11:39
STATE ENGINEERS OFFICE

MAP TO ACCOMPANY APPLICATION TO CHANGE THE POINT OF DIVERSION, MANNER OF USE AND PLACE OF USE OF A PORTION UNDER PERMIT NO. 14576, CERTIFICATE NO. 5329 FOR COMMERCIAL AND DOMESTIC PURPOSES BY DANIEL DAFFER AND CHERYL DAFFER FROM UNDERGROUND IN THE PAHRUMP BASIN IN NYE COUNTY NEVADA

76499 62671