WATER TO BE TRANSFERRED UNDER THE ORR DITCH DECREE

NORTH

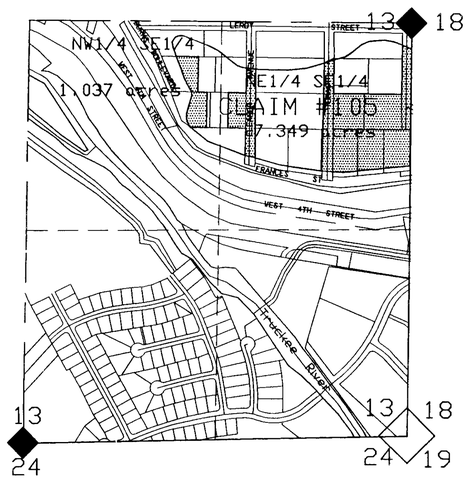

EXISTING PLACE OF USE
SECTION 13, T.19N., R.18E., M.D.B.&M.

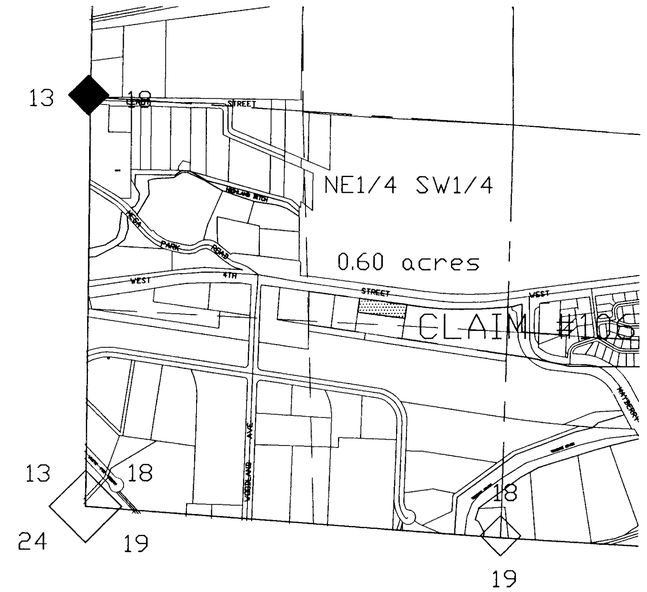

EXISITING PLACE OF USE
SECTION 18, T.19N., R.19E., M.D.B.&M.

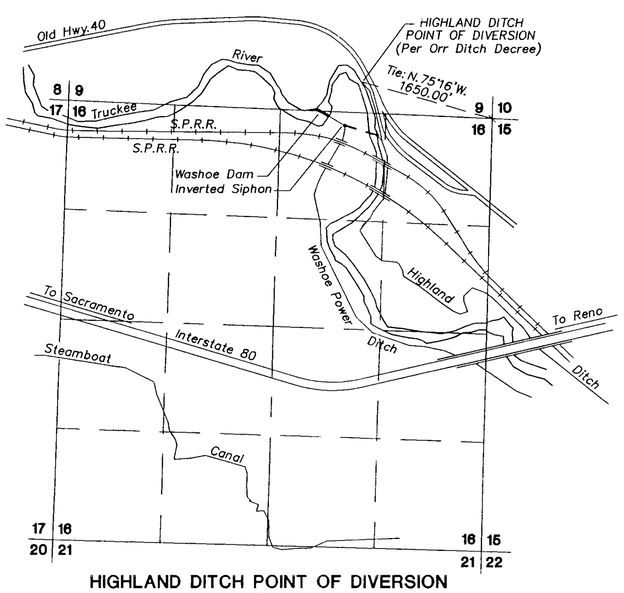

HIGHLAND DITCH POINT OF DIVERSION
EXISTING AND PROPOSED
T.19 N., R.18 E., M.D.B.& M.
Scale: 1" = 1000'

BASIS OF BEARINGS:
TIES TO THE POINTS OF DIVERSION ARE DEPICTED AS INDICATED WITHIN THE ORR DITCH DECREE.

STATE OF NEVADA
COUNTY OF WASHOE S.S.

I, WILLIAM K. JEWETT, BEING DULY SWORN, DEPOSE AND SAY THAT THIS MAP CONSISTING OF ____ SHEET, HAS BEEN CORRECTLY DRAWN TO THE DESIGNATED SCALE, FROM DATA AVAILABLE IN THE OFFICE SIERRA PACIFIC POWER COMPANY, LOCATED AT RENO, NEVADA, THAT IT TRULY REPRESENTS THE PROPOSED CHANGES IN THE POINT OF DIVERSION, PLACE AND MANNER OF USE, OF THE WATERS OF THE TRUCKEE RIVER, IN WASHOE COUNTY, NEVADA, BY SIERRA PACIFIC POWER COMPANY.

William K. Jewett
WILLIAM K. JEWETT
STATE WATER RIGHT SURVEYOR NO.708

ON Nov. 12, 1996 PERSONALLY APPEARED BEFORE ME, A NOTARY PUBLIC, WILLIAM K. JEWETT WHO ACKNOWLEDGED THAT HE EXECUTED THE WITHIN INSTRUMENT.

Deborah G. Sotero
NOTARY PUBLIC

DEBORAH G. SOTERO
Notary Public - State of Nevada
Appointment Recorded in Washoe County
MY APPOINTMENT EXPIRES JAN 21, 1997

PLACE OF USE AFTER TRANSFER

EXISTING SIERRA PACIFIC POWER COMPANY/WASHOE COUNTY JOINT SERVICE AREA, DESCRIBED IN APPLICATION No. 62141 AND SHOWN ON THE SUPPORTING MAP ACCOMPANYING SAID APPLICATION ON FILE WITH THE STATE ENGINEERS OFFICE.

POINT OF DIVERSION AFTER TRANSFER

EXISTING SIERRA PACIFIC POWER COMPANY POINTS OF DIVERSION AS DESCRIBED IN APPLICATION 58882, AND SHOWN ON THE SUPPORTING MAP ACCOMPANING SAID APPLICATION ON FILE WITH THE STATE ENGINEERS OFFICE.

LEGEND

435	CLAIM BOUNDARY AS INDICATED WITHIN THE ORR DITCH DECREE
	EXISTING PLACE OF USE/PORTION OF AN O.D.D. CLAIM TO BE TRANSFERED UNDER THIS APPLICATION
	PORTION OF A CLAIM PREVIOUSLY TRANSFERED UNDER A PRIOR APPLICATION
	AN ENTIRE CLAIM PREVIOUSLY TRANSFERED UNDER PRIOR APPLICATIONS
d	PORTION OF A CLAIM THAT IS DRY

SCALE: 1" = 500', OR AS NOTED
0 250 500 1000 1500 2000

DIR: ACADWIN\FILES\KIRK\HGHCHNG PLOT @ 1:1

STATE ENGINEER'S USE

MAP TO ACCOMPANY APPLICATION TO CHANGE POINT OF DIVERSION, PLACE AND MANNER OF USE, FROM IRRIGATION TO MUNICIPAL AND DOMESTIC USE BY SIERRA PACIFIC POWER COMPANY FOR THE WATERS OF THE TRUCKEE RIVER IN WASHOE COUNTY, NEVADA

Water Resources
Sierra Pacific
POWER COMPANY

DATE: NOV. 11,1996
DRAWN: W.K.J.
CHECKED: T.J.S.

81297 62619

EXISTING PLACE OF USE
SECTION 9, T.19N., R.19E., M.D.B.&M.

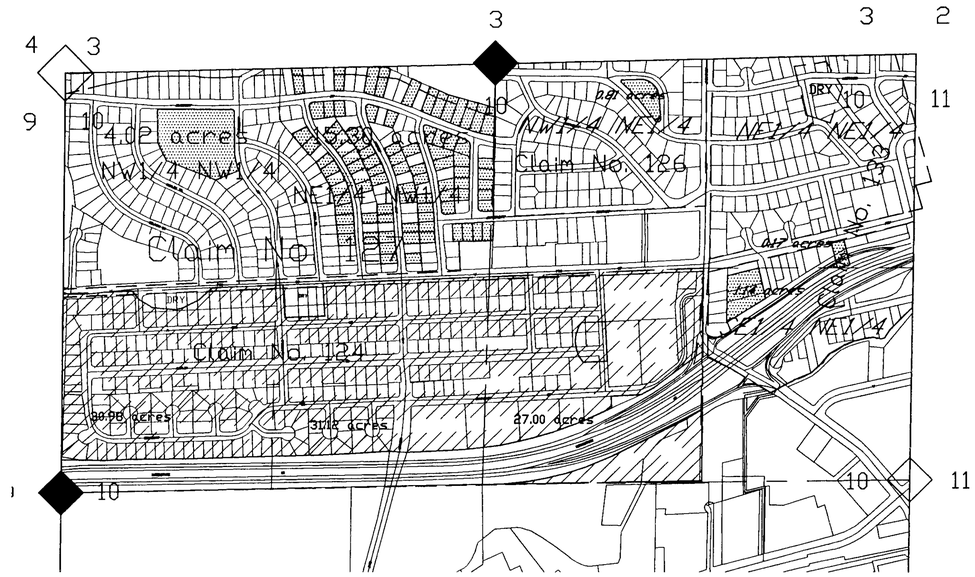

EXISTING PLACE OF USE
SECTION 10, T.19N., R.19E., M.D.B.&M.

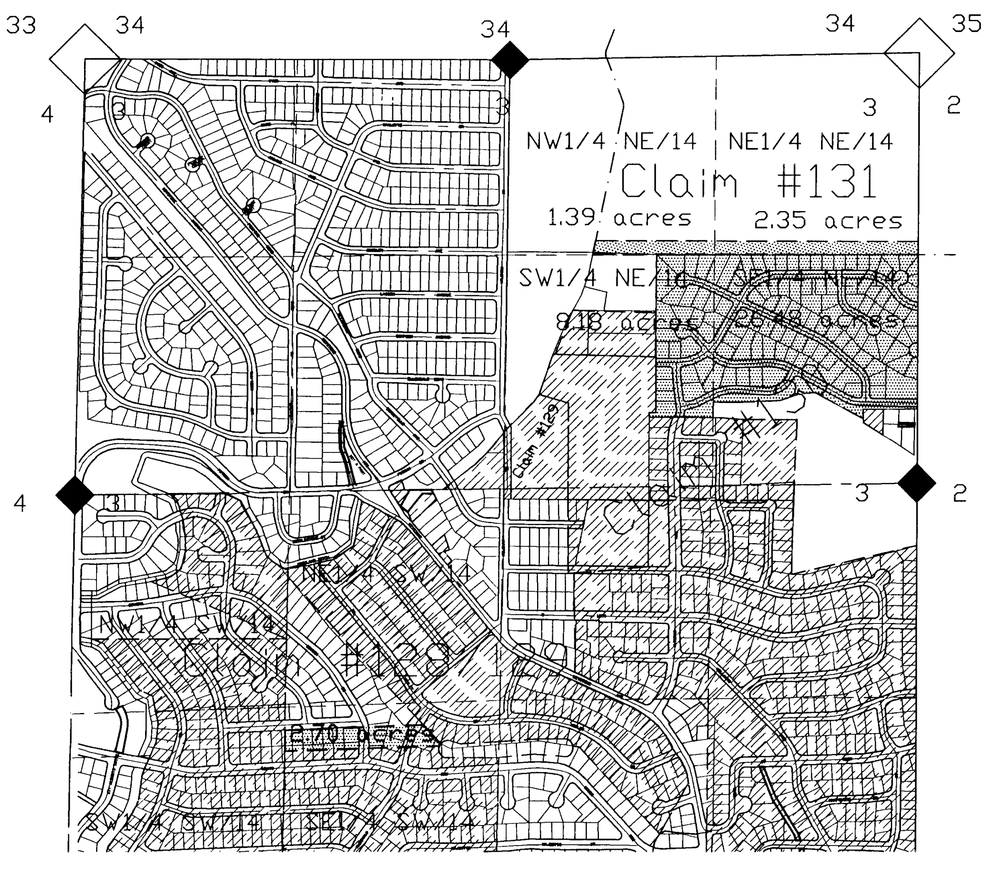

EXISTING PLACE OF USE
SECTION 3, T.19N., R.19E., M.I.B.&M.

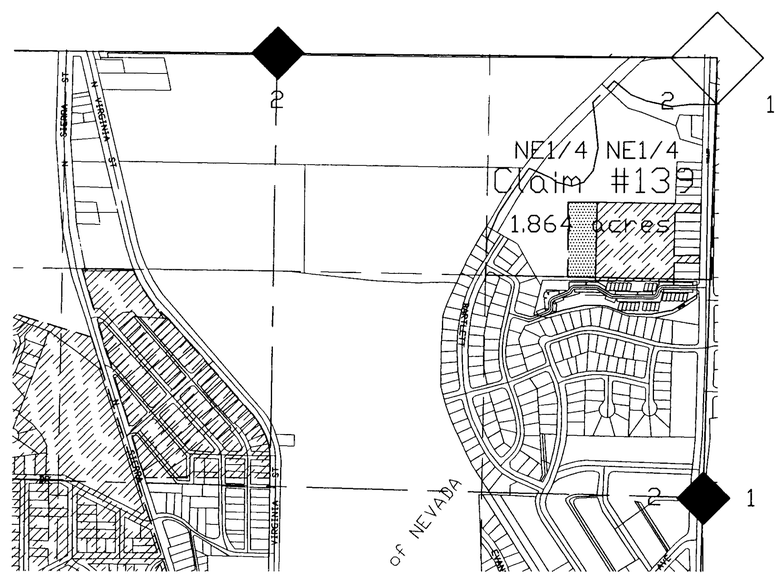

EXISTING PLACE OF USE
SECTION 2, T.19N., R.19E., M.D.B.&M.

NORTH

BASIS OF BEARINGS:
TIES TO THE POINTS OF DIVERSION ARE DEPICTED AS INDICATED WITHIN THE ORR DITCH DECREE.

SCALE: 1" = 500'
0 250 500 1000 1500 2000

DIR: ACADWIN\FILES\KIRK\HCHCHNG2 PLOT @ 1:1

STATE ENGINEER'S USE

MAP TO ACCOMPANY APPLICATION TO CHANGE POINT OF DIVERSION, PLACE AND MANNER OF USE, FROM IRRIGATION TO MUNICIPAL AND DOMESTIC USE BY SIERRA PACIFIC POWER COMPANY FOR THE WATERS OF THE TRUCKEE RIVER IN WASHOE COUNTY, NEVADA

Water Resources
Sierra Pacific
POWER COMPANY

DATE: NOV. 11, 1996
DRAWN: W.K.J.
CHECKED: L.J.S.

83212 62619