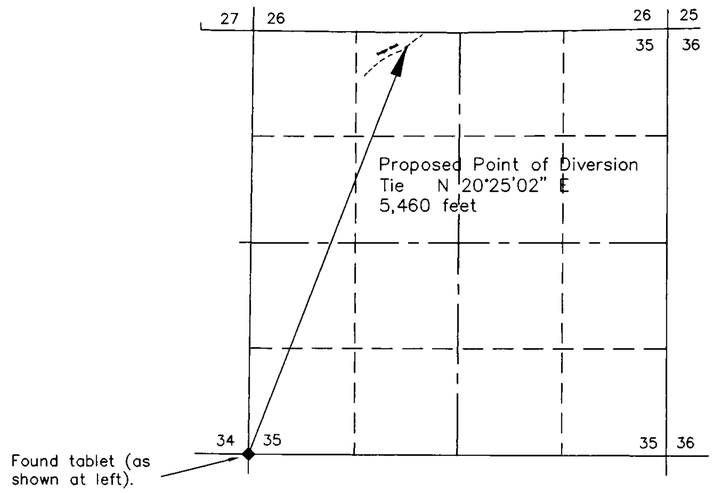

SCALE: 1" = 1000'
SECTION 35, T.45 N., R.22 E., M.D.B.& M.

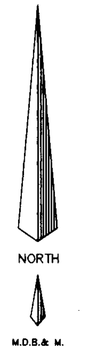

BASIS OF BEARINGS

True North = 0°00'00"
Calculated from magnetic
North being 18.5° East
of True North (1966 Magnetic
North Declination).

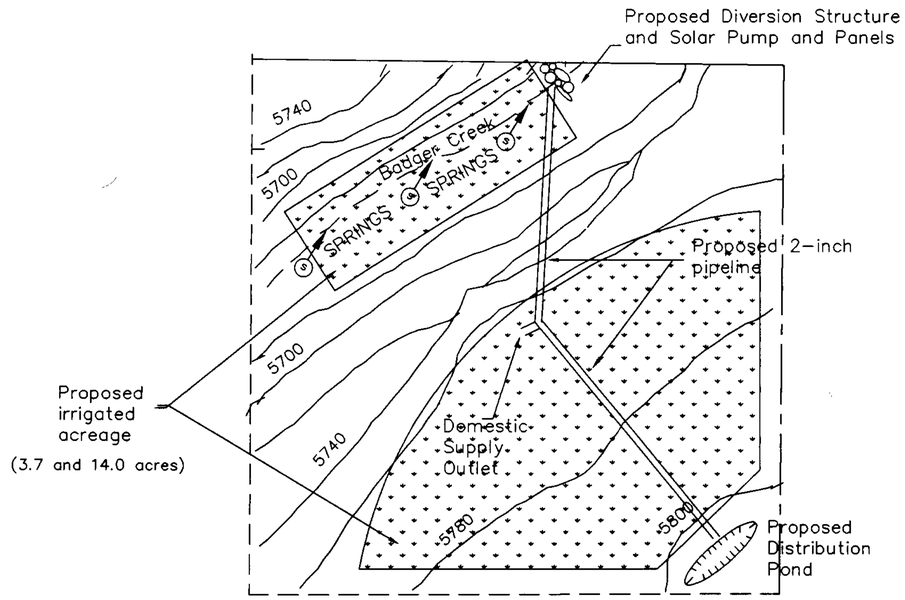

STATE OF NEVADA
COUNTY OF WASHOE S.S.

I, Robert R. Squires, being first duly sworn, depose and say that site inspections have been made by me on October 19, 1996, that the location of each reference monument has been verified by site inspection, that the point of diversion and place of use have been inspected, that this map consisting of one sheet has been correctly drawn to the designated scale from field notes prepared by myself. This map truly and correctly represents the proposed location and extent of the works used to divert water from a spring source in Washoe County, Nevada, by Bill and Linda Kennedy, for domestic and irrigation purposes. The proposed point of diversion, the proposed works and boundary of all lands to be served are fully and correctly designated thereon.

Robert R. Squires
Robert Squires
State Water Right Surveyor No.796

Subscribed and sworn to before me this 25th day of October, 1996.

William K. Jewett
Notary Public

WILLIAM K. JEWETT
Notary Public - State of Nevada
Appointment Recorded in Washoe County
MY APPOINTMENT EXPIRES JAN. 29, 1997

0 200 400 600 800
SCALE 1" = 200'

PROPOSED MANNER AND PLACE OF USE:

Domestic and Irrigation in portions of the NE 1/4 NW 1/4 Section 35, T.45 N., R.22 E., MDB&M.

Computer Generated Drawing: File:

62538

FILED
OCT 25 1996
STATE ENGINEER'S OFFICE

RECEIVED
96 OCT 25 PM 4:11
STATE ENGINEER'S OFFICE

MAP TO ACCOMPANY APPLICATION TO APPROPRIATE WATER FOR DOMESTIC & IRRIGATION USE BY BILL AND LINDA KENNEDY FROM A SPRING SOURCE, IN WASHOE COUNTY, NEVADA

ROBERT R SQUIRES
5775 OLD U.S. HIGHWAY 395 N,
CARON CITY, NEVADA 89704
702 882-5668

DATE: 10/21/96
DRAWN:
CHECKED:

62538