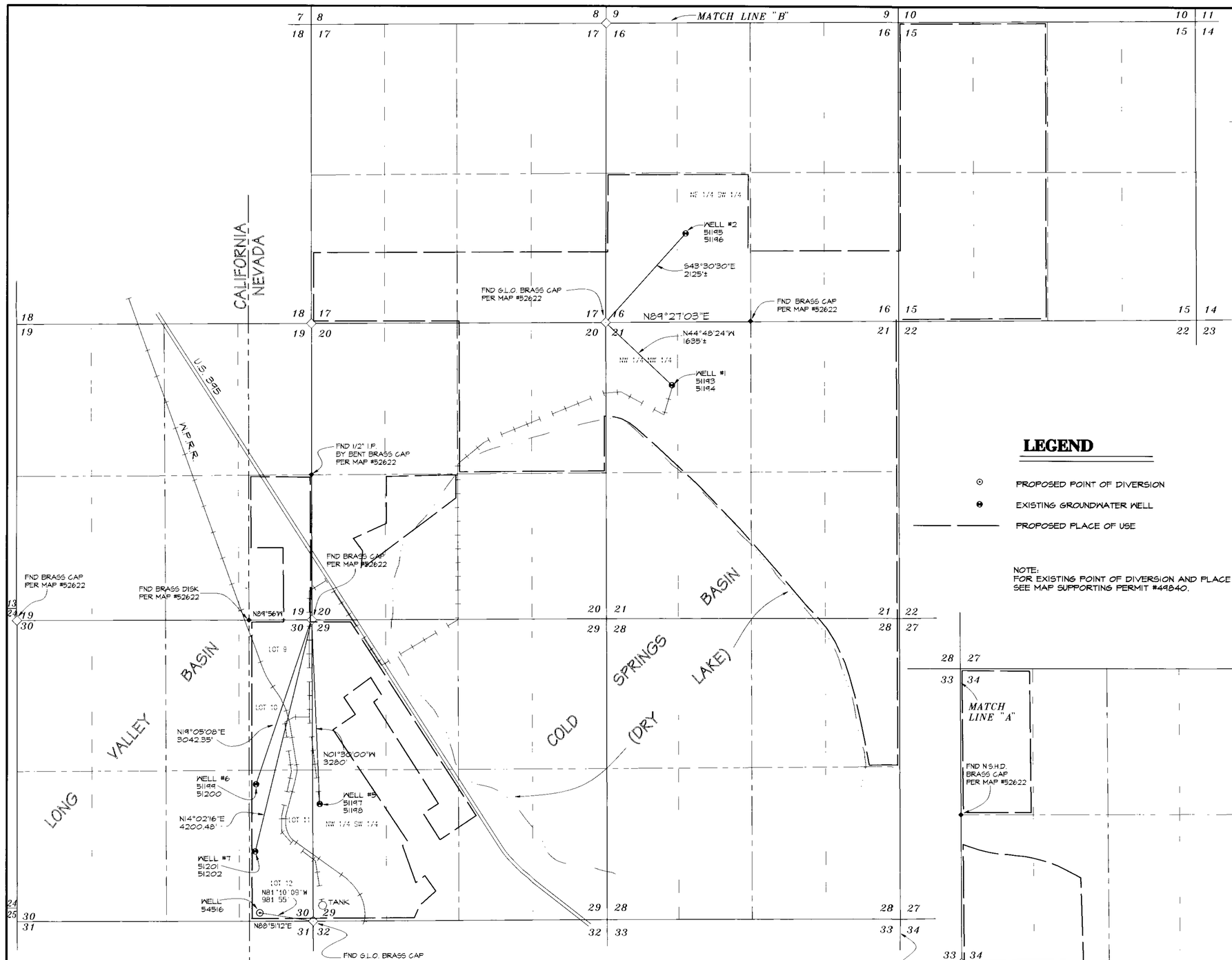

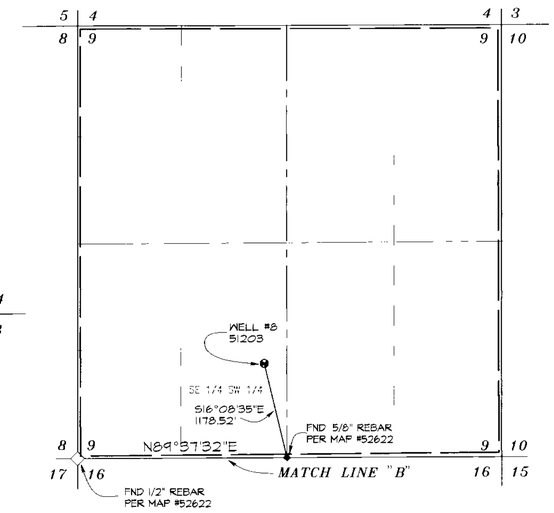

LEGEND

- ⊙ PROPOSED POINT OF DIVERSION
- ● EXISTING GROUNDWATER WELL
- ——— PROPOSED PLACE OF USE

NOTE:
FOR EXISTING POINT OF DIVERSION AND PLACE OF USE, SEE MAP SUPPORTING PERMIT #49840.

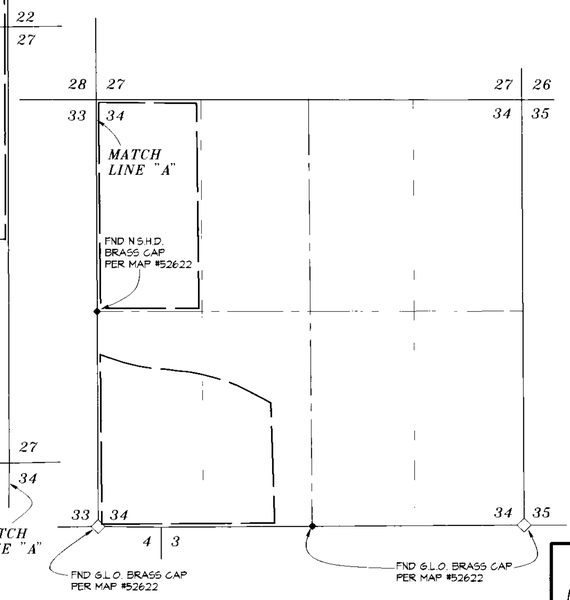

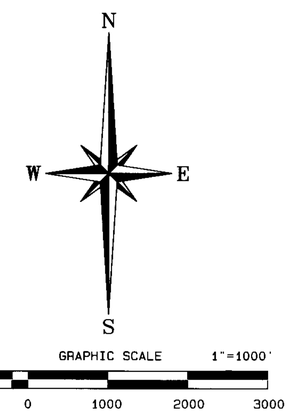

BASIS OF BEARINGS

Identical to Map No. 52622 filed in the Office of the Nevada State Engineer on October 21, 1988.

STATE OF NEVADA
COUNTY OF WASHOE } SS

I, George G. Lindesmith, Being first duly sworn, depose and say that this map consisting of 1 sheet, has been correctly drawn to the designated scale from information on file in the Office of the Nevada State Engineer and record information from the Office of the Washoe County, Nevada Recorder, that it correctly represents the proposed location and extent of works to divert water from an underground source within Washoe County, Nevada by Gloria Bergendahl for Industrial purposes within the Proposed Place of Use designated hereon.

George G. Lindesmith
State Water-Right Surveyor No. 704

PROFESSIONAL LAND SURVEYOR, STATE OF NEVADA
GEORGE G. LINDESMITH
8-1594
No. 6598

Subscribed and sworn to before me on this 15th day of August, 1996

Rae Ann Loving
Notary Public

RAE ANN LOVING
Notary Public - State of Nevada
Appointment Recorded in Washoe County
MY APPOINTMENT EXPIRES APR. 21, 1997

STATE ENGINEER'S USE

K.E. 8/23/96 -> USE = Industrial

FILED
AUG 20 1996
STATE ENGINEER'S OFFICE

TRI STATE SURVEYING, LTD
1925 E. PRATER WAY
SPARKS, NEVADA 89434
(702) 358-9491 * FAX # 358-3664

MAP TO ACCOMPANY
APPLICATION TO CHANGE
PLACE OF DIVERSION AND PLACE & MANNER OF USE
OF A PORTION OF PERMIT NO. 49840
BY

GLORIA BERGENDAHL

FROM AN UNDERGROUND SOURCE
WITHIN LOT 12 (SE 1/4 SE1/4) OF SECTION 30 T.21N., R.18E., M.D.M.,

WASHOE COUNTY, *JOB # 94040.05* *NEVADA*

63593 62403