NW 1/4 Of Section 13, T.34 N., R.42E., M.D.B.&M.

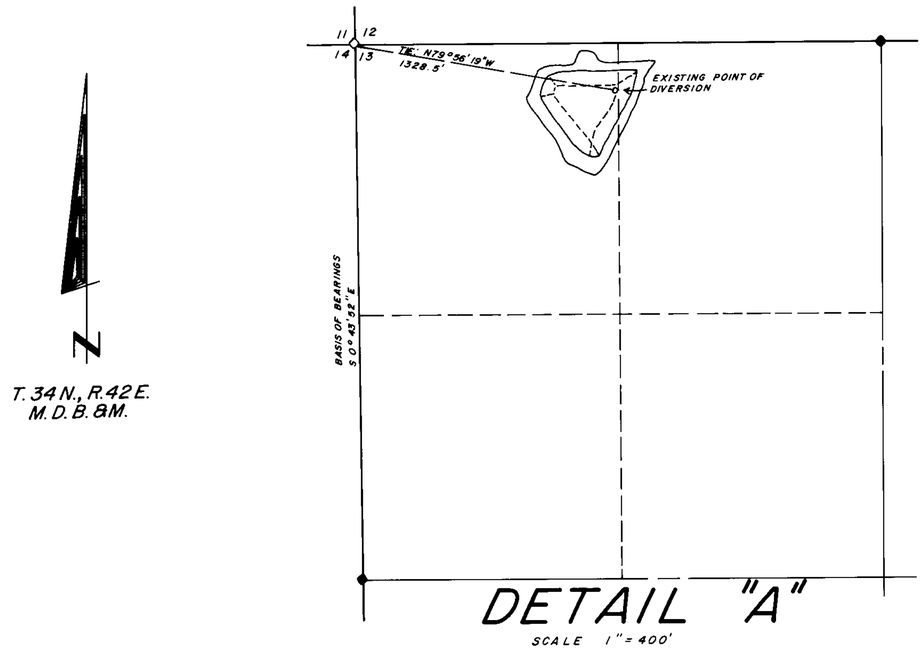

DETAIL "A"

SCALE 1" = 400'

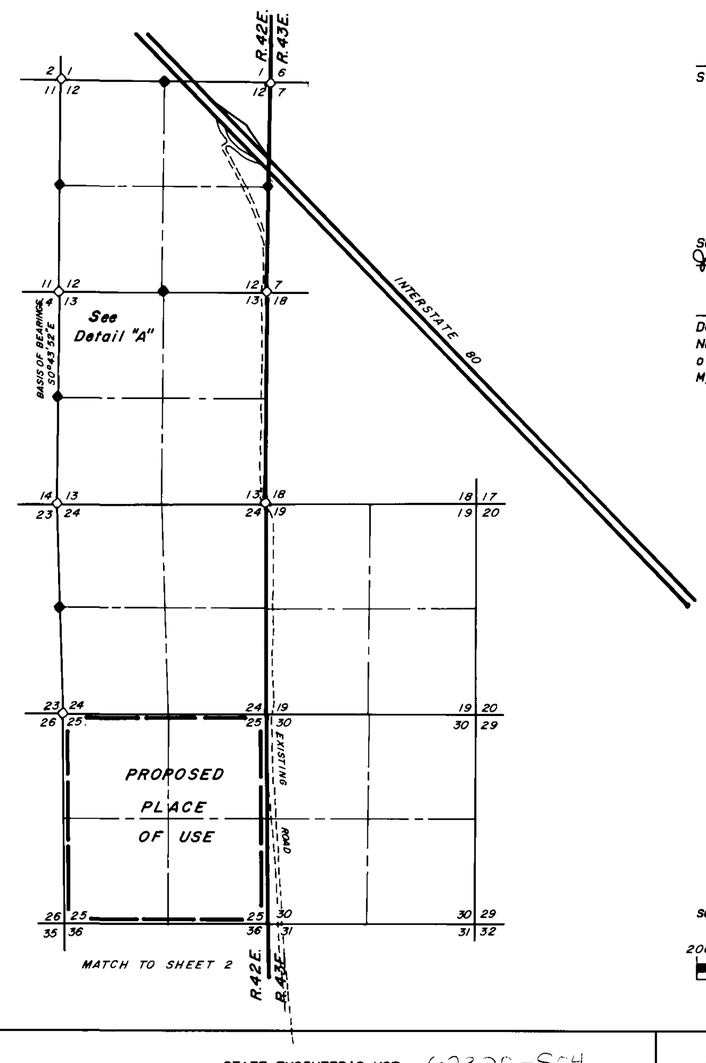

STATE OF NEVADA
COUNTY OF HUMBOLDT

I, JOHN H. MILTON III, being first duly sworn, depose and say that this map, consisting of two sheets, numbered from 1 to 2, inclusive, has been correctly drawn to the designated scale from field notes of a survey made by me, or under my supervision and direction, between the 6th day of January, and the 7th day of January, 1997; that it truly and correctly represents the proposed location and extent of the works used to divert water from mine dewatering discharge, Reservoir under Dam Permit J-440, in Humboldt & Lander Co., Nevada by SANTA FE PACIFIC GOLD CORPORATION, Trenton Canyon Project, for stockwatering purposes; that the point of diversion, the location and size of the diverting channel or other conduit, the place and manner of use, and the location and names of all other works or streams which are crossed by or connected with the said works, are fully and correctly designated thereon.

John H. Milton III

State Water Right Surveyor No. 573

1-13-97

Subscribed and sworn to before me this 13th day of January 1997.

Doris A. Twichell

DORIS A. TWICHELL
Notary Public in and for Humboldt County, State of Nevada.
My commission expires on May 28th, 1997.

DORIS A. TWICHELL
NOTARY PUBLIC
HUMBOLDT Co. NEVADA
My Appointment Expire.
MAY 28 1997

SCALE 1" = 2000'

2000 0 2000 4000 6000 8000

SHEET 1 OF 2

STATE ENGINEER'S USE 62320-S04

FILED
FEB 04 1997
STATE ENGINEER'S OFFICE

Desert Mountain Surveying
Land and Water Right Surveyors
146 West Second Street
WINNEMUCCA, NEVADA 89445 (702) 623-4414

MAP TO ACCOMPANY APPLICATION TO APPROPRIATE WATER BY SANTA FE PACIFIC GOLD CORPORATION, Trenton Canyon Project FOR STOCKWATERING USE From Underground For Mining, FROM MINE DEWATERING DISCHARGE IN LANDER & HUMBOLDT COUNTY, NEVADA

62320 S04

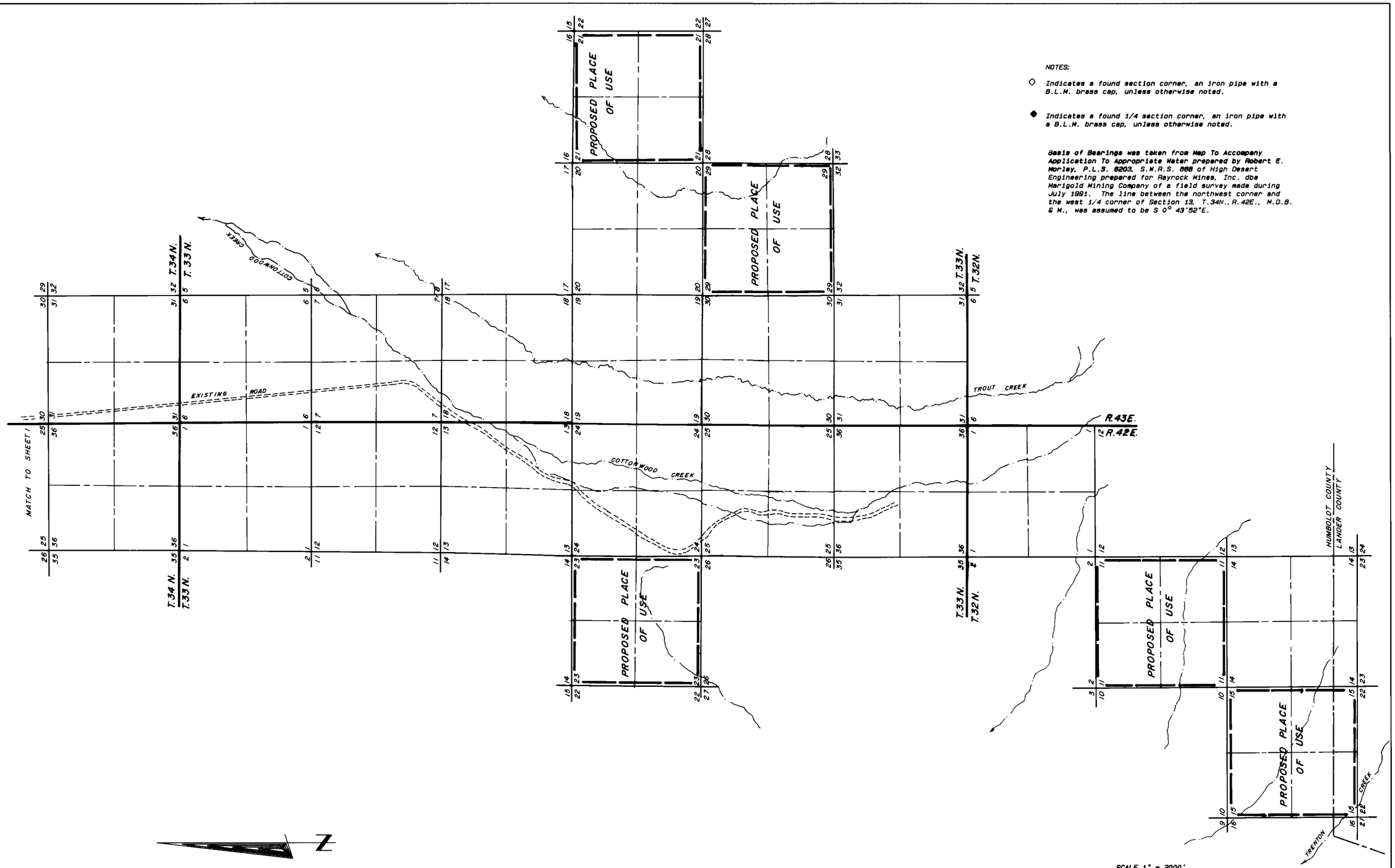

SHEET 2 OF 2

STATE ENGINEER'S USE 62320-S04

FILED
FEB 14 1997
STATE ENGINEER'S OFFICE

Desert Mountain Surveying
Land and Water Right Surveyors
146 West Second Street
WINNEMUCCA, NEVADA 89445 (702) 623-4414

MAP TO ACCOMPANY APPLICATION TO APPROPRIATE WATER BY SANTA FE PACIFIC GOLD CORPORATION, Trenton Canyon Project
FOR STOCKWATERING USE
From Underground For Mining,
FROM MINE DEWATERING DISCHARGE
IN LANDER & HUMBOLDT COUNTY, NEVADA

62320S04