SHEET No. 2, OF 2 SHEETS

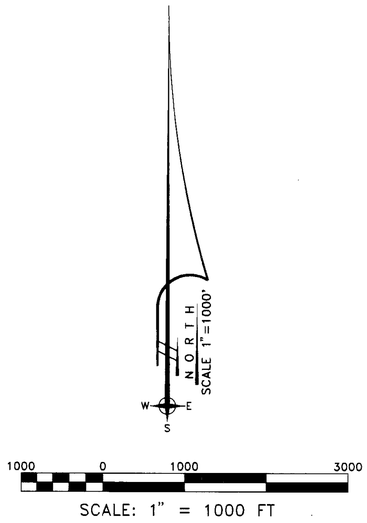

BASIS OF BEARING

NEVADA STATE PLANE COORDINATE SYSTEM,
WEST ZONE. (USING G.P.S. TO 1 METER ACCURACY)

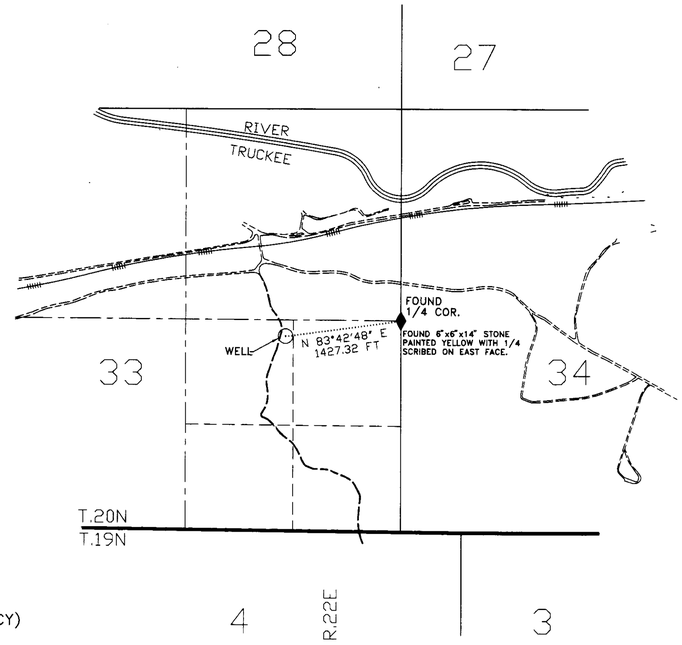

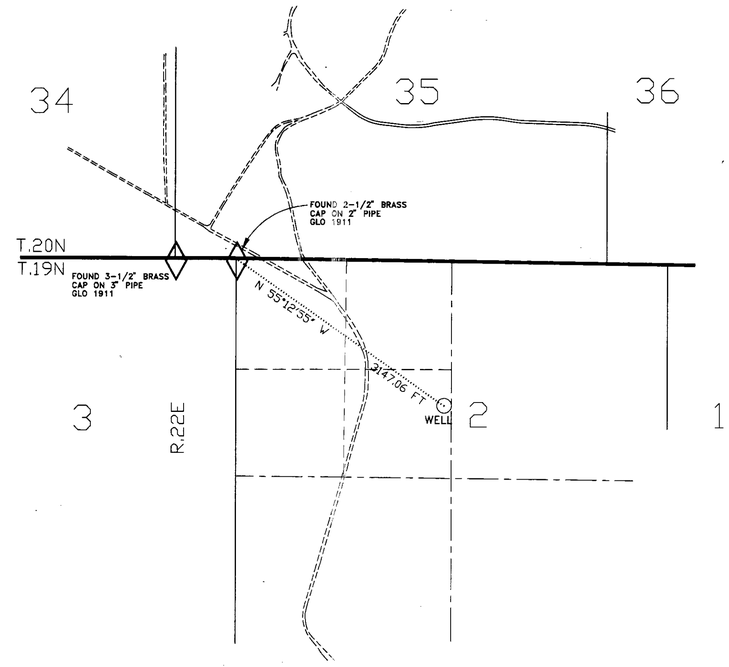

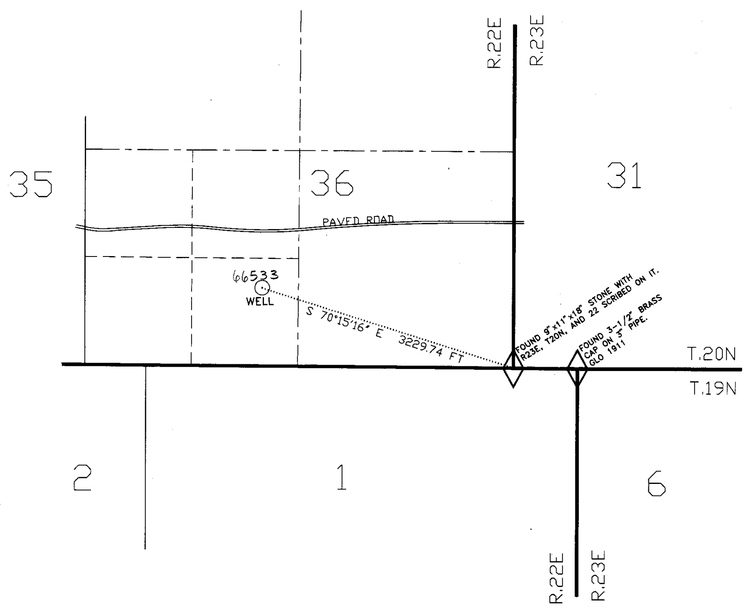

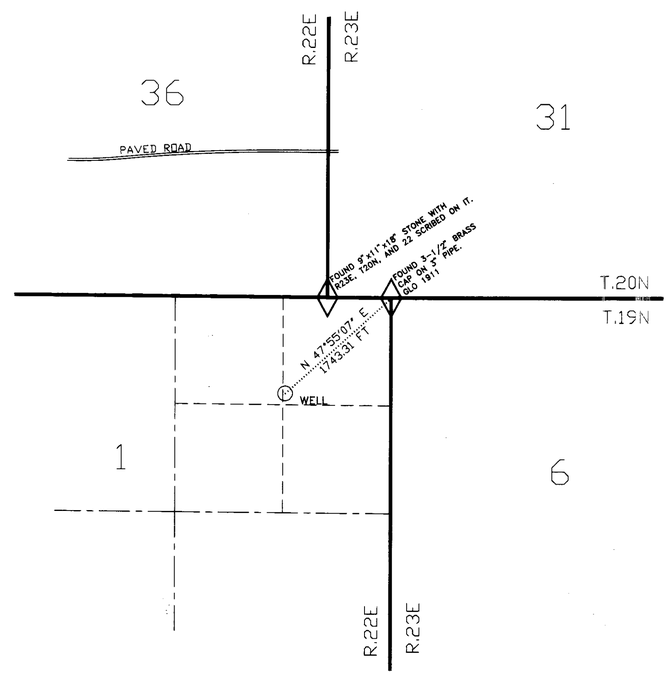

CSA Inc.
CONSULTING SERVICES ASSOCIATES Inc.
CONSULTING CIVIL ENGINEERS—PLANNERS
1000 BIBLE WAY SUITE 16
RENO, NEVADA 89502
PHONE 702-323-0244
AZ-WATER.DWG
PLOT 9/3/96

2
2

62260 - 62263

65603 CERTIFICATE NO. 19656 ISSUED 12-11-2014

STATE ENGINEER'S USE

RECEIVED
SEP 10 1996
STATE ENGINEER'S OFFICE

RECEIVED
96 SEP 10 PM 12:52
STATE ENGINEER'S OFFICE

MAP

TO ACCOMPANY APPLICATION
TO APPROPRIATE WATER
FOR QUASI-MUNICIPAL (INDUSTRIAL) PURPOSES.
BY ASAMERA MINERALS (U.S.) INC.
FROM UNDERGROUND SOURCES
IN STOREY COUNTY, NEVADA

300
299
718
159 75841 75840 75839 75838 67363 67137T 67136T 66636 66635 66534 66533 62263 62262 62261 62260

SHEET No. 1, OF 2 SHEETS

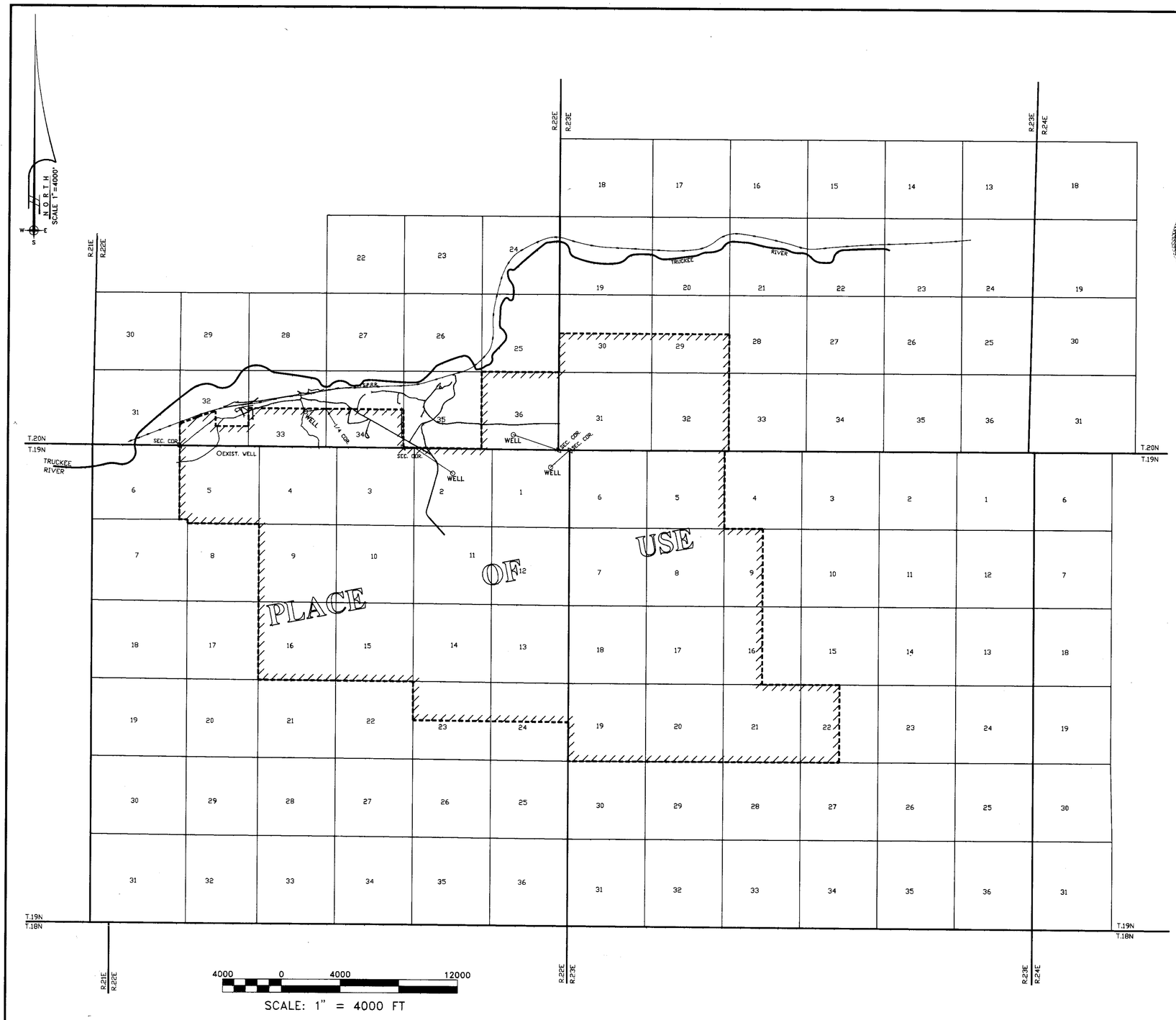

STATE OF NEVADA)
COUNTY OF WASHOE) SS

I GEORGE J. GEORGESON, P.E. BEING FIRST DULY SWORN, DEPOSED AND SAY THAT THIS MAP CONSISTING OF ONE SHEET, HAS BEEN CORRECTLY DRAWN TO THE DESIGNATED SCALE FROM FIELD NOTES OF A SURVEY CONDUCTED UNDER MY SUPERVISION AND DIRECTION, BETWEEN THE 19th DAY OF JUNE, 1996 AND THE 20th DAY OF JUNE, 1996. THAT IT TRULY AND CORRECTLY REPRESENTS THE PROPOSED LOCATIONS AND EXTENT OF THE WATER WORKS USED TO DIVERT WATER FROM UNDERGROUND SOURCES IN STOREY COUNTY, NEVADA.

George J. Georgeson

GEORGE J. GEORGESON, P.E. STATE WATER RIGHT SURVEYOR NO. 734

SUBSCRIBED AND SWORN TO BEFORE ME THIS 10 DAY OF September, 1996

Winifred Cindy Coolidge

NOTARY, PUBLIC IN AND FOR THE COUNTY OF WASHOE, NEVADA.

WINIFRED CINDY COOLIDGE
Notary Public - State of Nevada
Appointment Recorded in Washoe County
MY APPOINTMENT EXPIRES AUG. 2

CSA Inc.
CONSULTING CIVIL ENGINEERS-PLANNERS
1000 BIBLE WAY SUITE 16
RENO, NEVADA 89502
PHONE 702-323-0244
CONSULTING SERVICES ASSOCIATES Inc.
AZ-WATER.DWG
PLOT 9/3/96

1/2

BASIS OF BEARING

NEVADA STATE PLANE COORDINATE SYSTEM,
WEST ZONE. (USING G.P.S. TO 1 METER ACCURACY)

62260 — 62263

STATE ENGINEER'S USE

FILED
SEP 10 1996
STATE ENGINEER'S OFFICE

RECEIVED
96 SEP 10 PM 12:52
STATE ENGINEER'S OFFICE

MAP

TO ACCOMPANY APPLICATION
TO APPROPRIATE WATER
FOR QUASI-MUNICIPAL (INDUSTRIAL) PURPOSES.
BY ASAMERA MINERALS (U.S.) INC.
FROM UNDERGROUND SOURCES
IN STOREY COUNTY, NEVADA

86556 80159 67137T 67136T 65603 62263 62262 62261 62260