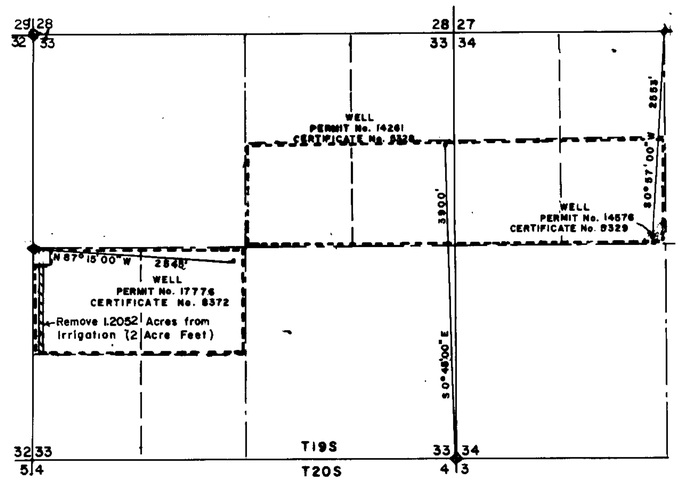

SCALE 1" = 1000'

EXISTING PLACE OF BENEFICIAL USE

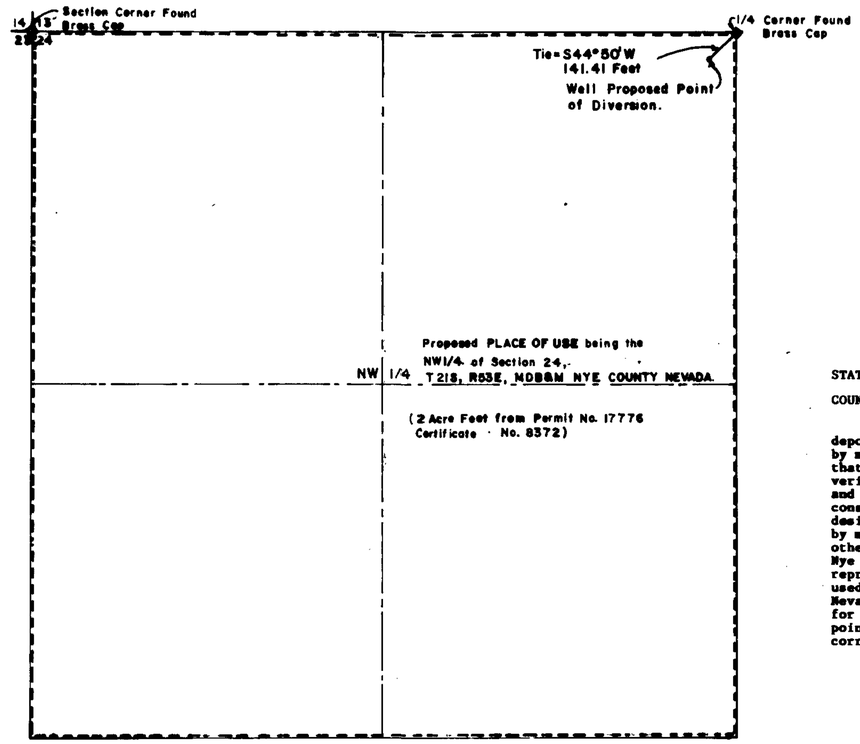

SECTION 24, T21S, R53E, MDB&M NYE COUNTY NEVADA

PROPOSED POINT OF DIVERSION AND PLACE OF USE

BASIS OF BEARING

S89°51'00"W being the South Line of Section 13, T21S, R53E MDB&M per Subdivision Map File No 20674 Nye County Records.

STATE OF NEVADA)
)
COUNTY OF NYE)

I, Charles L. Thomsen, being first duly sworn, depose and say that site inspections have been made by me, between April 3, 1996 and April 24, 1996, that the location of each reference monument has been verified by site inspection; that the point of diversion and place of use site has been inspected; that this map, consisting of one sheet, has been correctly drawn to the designated scale from surveying calculation notes prepared by me, relying upon analysis of recorded survey maps and other recorded surveying documents in the office of the Nye County Recorder; that this map truly and correctly represents the proposed location and extent of the works used to divert water from underground, in Nye County Nevada by Gloria C. Ward for domestic and irrigation purposes. That the proposed point of diversion, the place and manner of use are correctly designated thereon.

Charles L. Thomsen
(State water Right Surveyor)

REGISTERED PROFESSIONAL ENGINEER STATE OF NEVADA
CHARLES L. THOMSEN
CIVIL
N. 7384

Charles L. Thomsen
5-6-1996

Subscribed and sworn to before me this 16th day of May, 1996

Susan K Harris
Notary Public in and for Nye County, State of Nevada
My Commission Expires April 4, 99.

NOTARY PUBLIC STATE OF NEVADA
My Appointment Expires

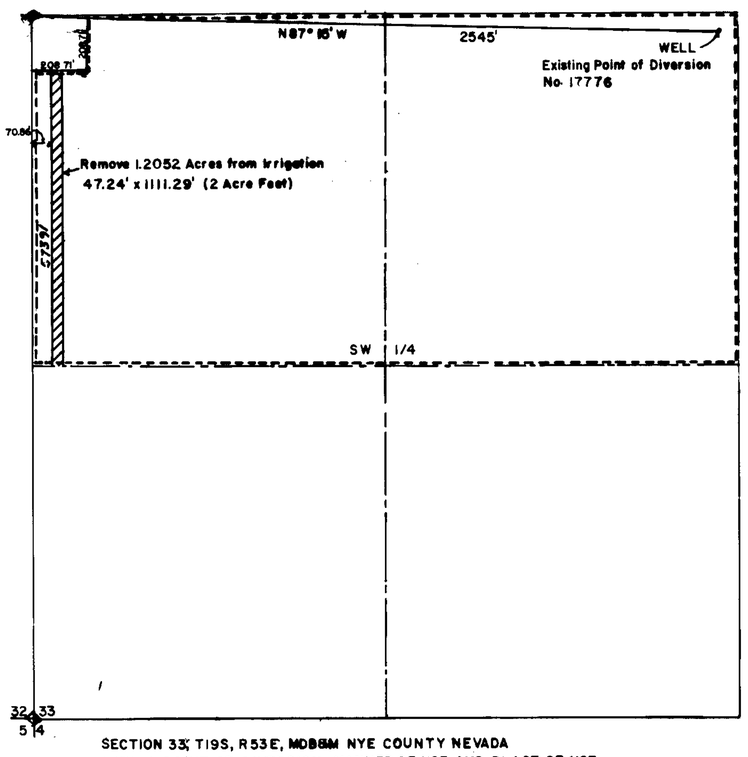

SECTION 33, T19S, R53E, MDB&M NYE COUNTY NEVADA

EXISTING POINT OF DIVERSION, MANNER OF USE AND PLACE OF USE

BASIS OF BEARING

N89°36'51"E being the East West Centerline of Section 33, T19S, R53E, MDB&M Nye County Nevada as shown on RANCHO DEL SOL SUBDIVISION UNIT NO. 1 Sheet 2 of 4 File No. 49565, Nye County Records.

SCALE 1" = 1000 FEET

0 1000 2000 3000 4000

SCALE 1" = 300 FEET

0 300 600 900 1200

62117 [redacted] 16158 [redacted] 04-23-03

62117

FILED
AUG 09 1996
STATE ENGINEER'S OFFICE

(S)

MAP TO ACCOMPANY APPLICATION TO CHANGE THE POINT OF DIVERSION AND PLACE OF USE OF A PORTION UNDER PERMIT 17776, CERTIFICATE 8372

FOR DOMESTIC AND IRRIGATION PURPOSES

BY GLORIA C. WARD

FROM UNDERGROUND

IN THE PAHRUMP BASIN IN NYE COUNTY NEVADA

62117