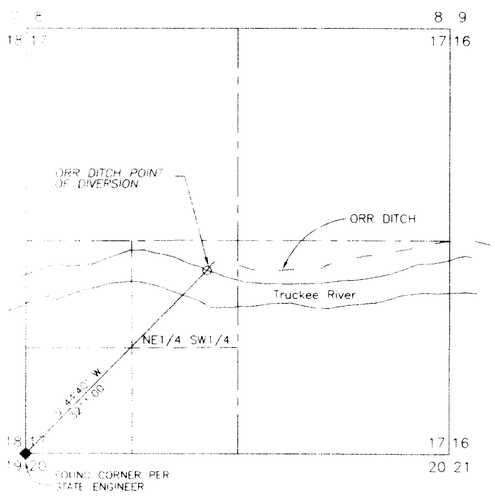


**ORR DITCH**
**EXISTING POINT OF DIVERSION**
*SECTION 17 T.19 N., R.20 E., M.D.B.& M.*

N

SCALE 1" = 1000'

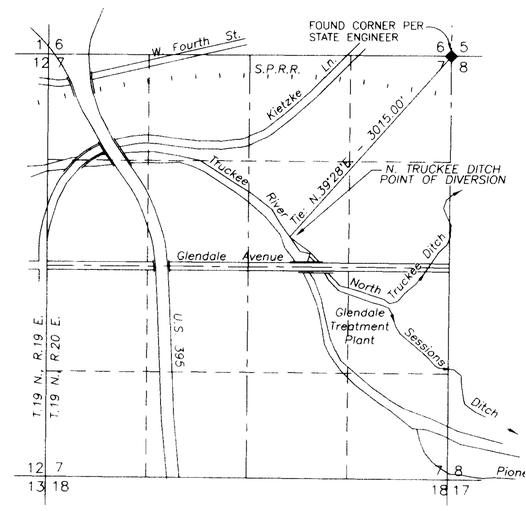


**NORTH TRUCKEE DITCH**
**EXISTING POINT OF DIVERSION**
*SECTION 7 T.19 N., R.20 E., M.D.B.& M.*

STATE OF NEVADA
S.S.
COUNTY OF WASHOE

I, MICHAEL D. BUSCHELMAN, BEING FIRST DULY SWORN, DEPOSE AND SAY THAT THIS MAP, CONSISTING OF TWO (2) SHEETS, HAS BEEN DRAWN TO THE DESIGNATED SCALE FROM INFORMATION OBTAINED FROM THE U.S. FEDERAL DISTRICT COURTS WATER MASTER AND SIERRA PACIFIC POWER COMPANY. THIS MAP TRULY AND CORRECTLY REPRESENTS THE EXISTING PLACE OF USE AND THE EXISTING POINT OF DIVERSIONS FOR THE ORR DITCH AND THE NORTH TRUCKEE DITCH TO SUPPORT THE APPLICATION TO CHANGE THE POINT OF DIVERSION, MANNER OF USE AND PLACE OF USE OF A PORTION OF CLAIMS 313, 333, 334, 337, 338, 570, 571, 572, 573, 573A, 574, 575, 576, 577 & 581, FOR INSTREAM AND NATURAL FLOW PURPOSES BY THE CITY OF SPARKS, IN WASHOE COUNTY, NEVADA.

MICHAEL D. BUSCHELMAN — PROFESSIONAL LAND SURVEYOR — MICHAEL D. BUSCHELMAN — 4-17-96 — No. 7463 — STATE OF NEVADA

MICHAEL D. BUSCHELMAN — PROFESSIONAL WATER RIGHTS SURVEYOR NO. 792

SUBSCRIBED AND SWORN BEFORE ME THIS 17th DAY OF April, 1996.

LYNN E. WALTERS
Notary Public - State of Nevada
Appointment Recorded in Washoe County
MY APPOINTMENT EXPIRES JAN. 12, 1997

NOTARY PUBLIC IN AND FOR WASHOE COUNTY, NEVADA

## BASIS OF BEARING:

TIE, BEARING AND FOUND CORNER INFORMATION FOR THE DIVERSION OF WATER FROM THE TRUCKEE RIVER BY THE ORR DITCH AND THE NORTH TRUCKEE DITCH HAVE BEEN OBTAINED FROM THE NEVADA DIVISION OF WATER RESOURCES STATE ENGINEERS OFFICE.

62042 CERTIFICATE NO. 19185 ISSUED 10/10/2013

62043 CERTIFICATE NO. 19186 ISSUED 10/10/2013

SCALE 1" = 1000'
0 1000 2000 3000 4000 5000

STATE ENGINEER'S USE 62042

FILED
APR 18 1996
STATE ENGINEER'S OFFICE

J:\DWGS\WATER\SPARKS2.DWG

SUMMIT ENGINEERING CORPORATION
CONSULTING ENGINEERS AND SURVEYORS
5405 MAE ANNE AVE. RENO, NEVADA 89523
(702) 747-8550

7:58 AM • 16-APR-1996

MAP TO ACCOMPANY APPLICATION TO CHANGE THE POINT OF DIVERSION, MANNER AND PLACE OF USE OF A PORTION OF CLAIMS 313,333,334, 337,338,570,571,572,573,573A,574, 575,576,577 & 581 BY THE CITY OF SPARKS FOR INSTREAM AND NATURAL FLOW PURPOSES FROM THE ORR DITCH AND NORTH TRUCKEE DITCH

RENO WASHOE COUNTY NEVADA

85478 73689 62043 62042

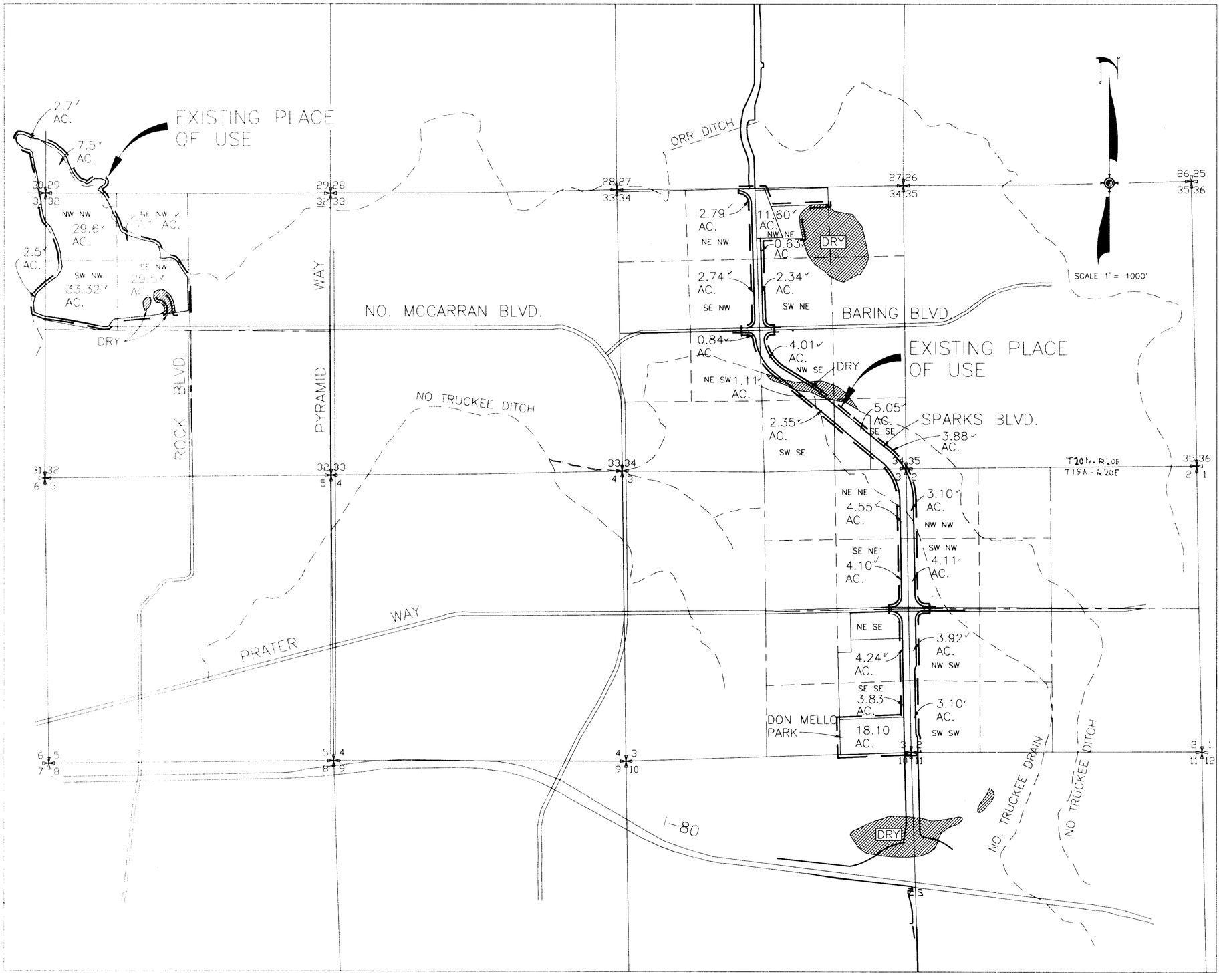


## EXISTING PLACE OF USE
## ORR DITCH

| CLAIM | SEC | TN | RE | ACREAGE | 1/4 1/4 |
|---|---|---|---|---|---|
| 313 | 30 | 20 | 20 | 2.70 | SE SE |
| | 29 | 20 | 20 | 7.50 | SW SW |
| | 32 | 20 | 20 | 29.50 | SE NW |
| | 32 | 20 | 20 | 33.32 | SW NW |
| | 32 | 20 | 20 | 29.60 | NW NW |
| | 32 | 20 | 20 | 7.10 | NE NW |
| | 31 | 20 | 20 | 2.50 | SE NE |
| TOTAL FOR CLAIM 313 | | | | 112.22 | |

| CLAIM | SEC | TN | RE | ACREAGE | 1/4 1/4 |
|---|---|---|---|---|---|
| 333/334 | 34 | 20 | 20 | 4.01 | NW SE |
| TOTAL FOR CLAIM 333/334 | | | | 4.01 | |

| CLAIM | SEC | TN | RE | ACREAGE | 1/4 1/4 |
|---|---|---|---|---|---|
| 337/338 | 34 | 20 | 20 | 12.23 | NW NE |
| | 34 | 20 | 20 | 2.34 | SW NE |
| | 34 | 20 | 20 | 2.74 | SE NW |
| | 34 | 20 | 20 | 2.79 | NE NW |
| TOTAL FOR CLAIM 337/338 | | | | 20.10 | |
| GRAND TOTAL ORR DITCH | | | | 136.33 | |

## EXISTING PLACE OF USE
## NORTH TRUCKEE DITCH

| CLAIM | SEC | TN | RE | ACREAGE | 1/4 1/4 |
|---|---|---|---|---|---|
| 570 | 34 | 20 | 20 | 0.84 | NE SW |
| TOTAL FOR CLAIM 570 | | | | 0.84 | |

| CLAIM | SEC | TN | RE | ACREAGE | 1/4 1/4 |
|---|---|---|---|---|---|
| 571 | 34 | 20 | 20 | 5.05 | SE SE |
| | 34 | 20 | 20 | 1.11 | NW SE |
| | 34 | 20 | 20 | 2.35 | SW SE |
| TOTAL FOR CLAIM 571 | | | | 8.51 | |

| CLAIM | SEC | TN | RE | ACREAGE | 1/4 1/4 |
|---|---|---|---|---|---|
| 572 | 34 | 20 | 20 | 3.88 | SE SE |
| TOTAL FOR CLAIM 572 | | | | 3.88 | |

| CLAIM | SEC | TN | RE | ACREAGE | 1/4 1/4 |
|---|---|---|---|---|---|
| 573/573A | 3 | 19 | 20 | 4.55 | NE NE |
| TOTAL FOR CLAIM 573/573A | | | | 4.55 | |

| CLAIM | SEC | TN | RE | ACREAGE | 1/4 1/4 |
|---|---|---|---|---|---|
| 574/575 | 2 | 19 | 20 | 3.10 | NW NW |
| | 2 | 19 | 20 | 4.11 | SW NW |
| | 3 | 19 | 20 | 4.24 | NE SE |
| | 3 | 19 | 20 | 21.93 | SE SE |
| TOTAL FOR CLAIM 574/575 | | | | 33.38 | |

| CLAIM | SEC | TN | RE | ACREAGE | 1/4 1/4 |
|---|---|---|---|---|---|
| 576/577 | 2 | 19 | 20 | 3.92 | NW SW |
| | 2 | 19 | 20 | 3.10 | SW SW |
| TOTAL FOR CLAIM 576/577 | | | | 7.02 | |

| CLAIM | SEC | TN | RE | ACREAGE | 1/4 1/4 |
|---|---|---|---|---|---|
| 581 | 3 | 19 | 20 | 4.10 | SE NE |
| TOTAL FOR CLAIM 581 | | | | 4.10 | |
| GRAND TOTAL NORTH TRUCKEE DITCH | | | | 62.28 | |

SCALE 1" = 1000'

0 1000 2000 3000 4000 5000

# EXISTING PLACE OF USE

STATE ENGINEER'S USE

FILED
APR 18 1996
STATE ENGINEER'S OFFICE

MAP TO ACCOMPANY APPLICATION TO CHANGE THE POINT OF DIVERSION, MANNER AND PLACE OF USE OF A PORTION OF CLAIMS 313,333,334, 337,338,570,571,572,573,573A,574, 575,576,577 & 581 BY THE CITY OF SPARKS FOR INSTREAM AND NATURAL FLOW PURPOSES FROM THE ORR DITCH AND NORTH TRUCKEE DITCH

RENO WASHOE COUNTY NEVADA

J:\DWGS\WATER\EFF.DWG

8:09 AM * 16-APR-1996

SUMMIT ENGINEERING CORPORATION
CONSULTING ENGINEERS AND SURVEYORS
5405 MAE ANNE AVE. RENO, NEVADA 89523
(702) 747-8550

73689 62043 62042