WATER TO BE TRANSFERRED UNDER THE ORR DITCH DECREE EXISTING POINT OF DIVERSION AND PLACE OF USE

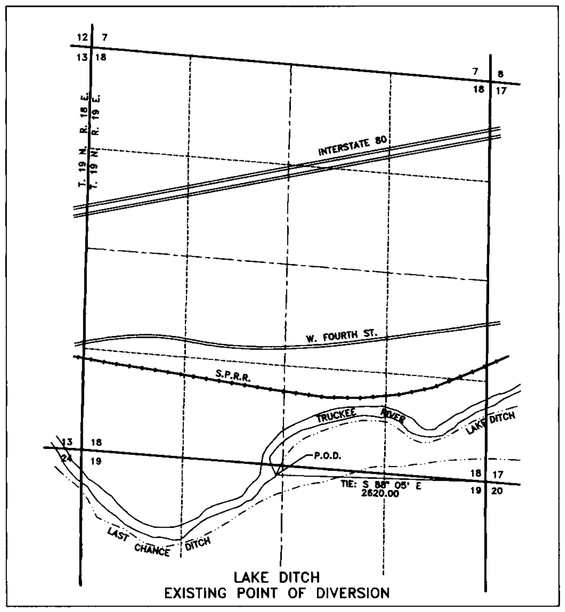

LAKE DITCH
EXISTING POINT OF DIVERSION

SCALE 1" = 1000'

0 1000 2000 3000 4000 5000

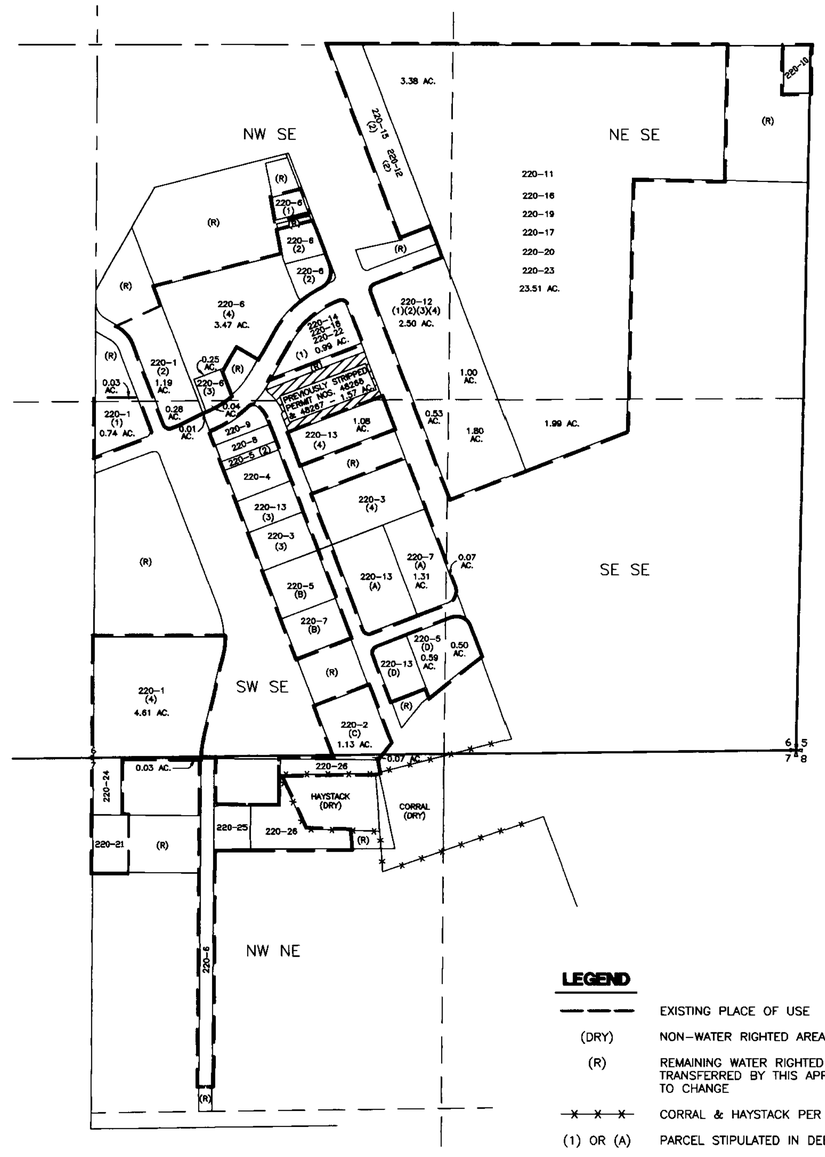

BASIS OF BEARING
TIES TO THE POINTS OF DIVERSION ARE DEPICTED AS INDICATED WITHIN THE ORR DITCH DECREE

T18N, R20E, MDM

DEED ID LEGEND

DEED ID	ACRE FEET	WATER RT. ACRES
220-1	7.26	2.23
220-1A	17.39	4.64
220-2	3.90	1.20
220-3	9.00	2.51
220-4	2.00	.62
220-5	7.26	2.23
220-6	23.43	6.25
220-7	8.06	2.15
220-8	1.22	.33
220-9	1.25	.33
220-10	1.53	.41
220-11	3.18	.85
220-12	24.20	6.88
220-13	15.24	4.06
220-14	0.87	.23
220-15	3.44	1.04
220-16	1.00	.27
220-17	2.26	.60
220-18	1.36	.42
220-19	80.00	23.42
220-20	6.11	1.63
220-21	2.16	.63
220-22	1.11	.34
220-23	7.89	2.10
220-24	1.94	.52
220-25	1.94	.52
220-26	5.82	1.55

EXISTING PLACE OF USE LEGEND

CLAIM NUMBER	SEC	TWP	RNG	DIVISION	TOTAL AVAIL. ACRES	TOTAL AVAIL. A.F.	PREVIOUS TRANS. ACRES	PREVIOUS TRANS. A.F.	NEW TRANSFERS ACRES	NEW TRANSFERS A.F.	BAL. REMAINING ACRES	BAL. REMAINING A.F.	DITCH
220	6	18	20	NW SE	35.0	*	0.00	0.00	8.69	32.59			LAKE DITCH
220/75a	6	18	20	NW SE	35.0	*	0.00	0.00	6.27	20.37			THOMAS CK
220	6	18	20	SW SE	39.0	*	0.00	0.00	13.32	49.95			LAKE DITCH
220/75a	6	18	20	SW SE	39.0	*	0.00	0.00	5.66	18.40			THOMAS CK
220	6	18	20	SE SE	37.7	*	0.00	0.00	0.07	0.26			LAKE DITCH
220/75a	6	18	20	SE SE	37.7	*	0.00	0.00	4.29	13.94			THOMAS CK
220	6	18	20	NE SE	40.0	*	0.00	0.00	13.67	51.26			LAKE DITCH
220/75a	6	18	20	NE SE	40.0	*	0.00	0.00	11.24	36.53			THOMAS CK
220	7	18	20	NW NE	36.5	*	0.00	0.00	4.29	16.09			LAKE DITCH
220/75a	7	18	20	NW NE	36.5	*	0.00	0.00	0.44	1.43			THOMAS CK

NOTE: * UNABLE TO DETERMINE ACRE FEET AVAILABLE IN EACH QUARTER, LAKE DITCH HAS A DUTY OF 3.75 PER ACRE AND THOMAS CREEK HAS A DUTY OF 3.25 PER ACRE. NOT SPECIFIED IN DECREE AS TO HOW MUCH LAKE DITCH WATER OR THOMAS CREEK WATER IS IN EACH QUARTER.

12:55 PM * 06-AUG-1996

J:\DWGS\WATER\SPPCO\MAP220.DWG

SUMMIT ENGINEERING CORPORATION
CONSULTING ENGINEERS AND SURVEYORS
5405 MAE ANNE AVE. RENO, NEVADA 89523
(702) 747-8550

LEGEND

— — —	EXISTING PLACE OF USE
(DRY)	NON-WATER RIGHTED AREA UNDER THIS CLAIM
(R)	REMAINING WATER RIGHTED AREA NOT TRANSFERRED BY THIS APPLICATION(S) TO CHANGE
—x—x—x—	CORRAL & HAYSTACK PER PLAN TABLE MAP
(1) OR (A)	PARCEL STIPULATED IN DEED

STATE OF NEVADA
SS
COUNTY OF WASHOE

I, MICHAEL D. BUSCHELMAN, BEING DULY SWORN, DEPOSE AND SAY THAT THIS MAP CONSISTING OF 2 SHEETS, HAS BEEN CORRECTLY DRAWN TO THE DESIGNATED SCALE, FROM DATA & DOCUMENTS AVAILABLE IN THE OFFICES OF SIERRA PACIFIC POWER COMPANY AND THE WASHOE COUNTY RECORDER LOCATED AT RENO, NEVADA, THAT IT TRULY REPRESENTS THE PROPOSED CHANGES IN THE POINT OF DIVERSION, PLACE AND MANNER OF USE, OF THE WATERS OF TRUCKEE RIVER & THOMAS CREEK, IN WASHOE COUNTY, NEVADA, BY SIERRA PACIFIC POWER COMPANY.

MICHAEL D. BUSCHELMAN, STATE WATER RIGHTS SURVEYOR NO. 792

PROFESSIONAL LAND SURVEYOR MICHAEL D. BUSCHELMAN 8-6-96 No. 7463 STATE OF NEVADA

SUBSCRIBED AND SWORN TO BEFORE ME THIS 6th DAY OF AUGUST, 1996.

NOTARY PUBLIC IN AND FOR WASHOE COUNTY, NEVADA.

LYNN E. WALTERS
Notary Public - State of Nevada
Appointment Recorded in Washoe County
MY APPOINTMENT EXPIRES JULY 12, 1997

PLACE OF USE AFTER TRANSFER

THE CERTIFIED WATER SERVICE AREA OF SIERRA PACIFIC POWER COMPANY AS DESIGNATED BY THE NEVADA PUBLIC SERVICE COMMISSION AND WHICH MAY BE CHANGED FROM TIME TO TIME.

POINT OF DIVERSION AFTER TRANSFER

EXISTING SIERRA PACIFIC POWER COMPANY POINTS OF DIVERSION AS DESCRIBED IN APPLICATION 58882, AND SHOWN ON THE SUPPORTING MAP ACCOMPANING SAID APPLICATION ON FILE WITH THE STATE ENGINEERS OFFICE.

SCALE 1" = 300'

0 300 600 900 1200 1500

LAKE DITCH & THOMAS CREEK

STATE ENGINEER'S USE

FILED
AUG 12 1996
STATE ENGINEER'S OFFICE

AMENDED
MAP TO ACCOMPANY APPLICATION
TO
CHANGE THE POINT OF DIVERSION, PLACE & MANNER OF USE, FROM IRRIGATION TO MUNICIPAL AND DOMESTIC USE BY SIERRA PACIFIC POWER COMPANY FOR THE WATERS OF THE TRUCKEE RIVER AND THOMAS CREEK

RENO WASHOE COUNTY NEVADA

61867

WATER TO BE TRANSFERRED UNDER THE ORR DITCH DECREE EXISTING POINT OF DIVERSION AND PLACE OF USE

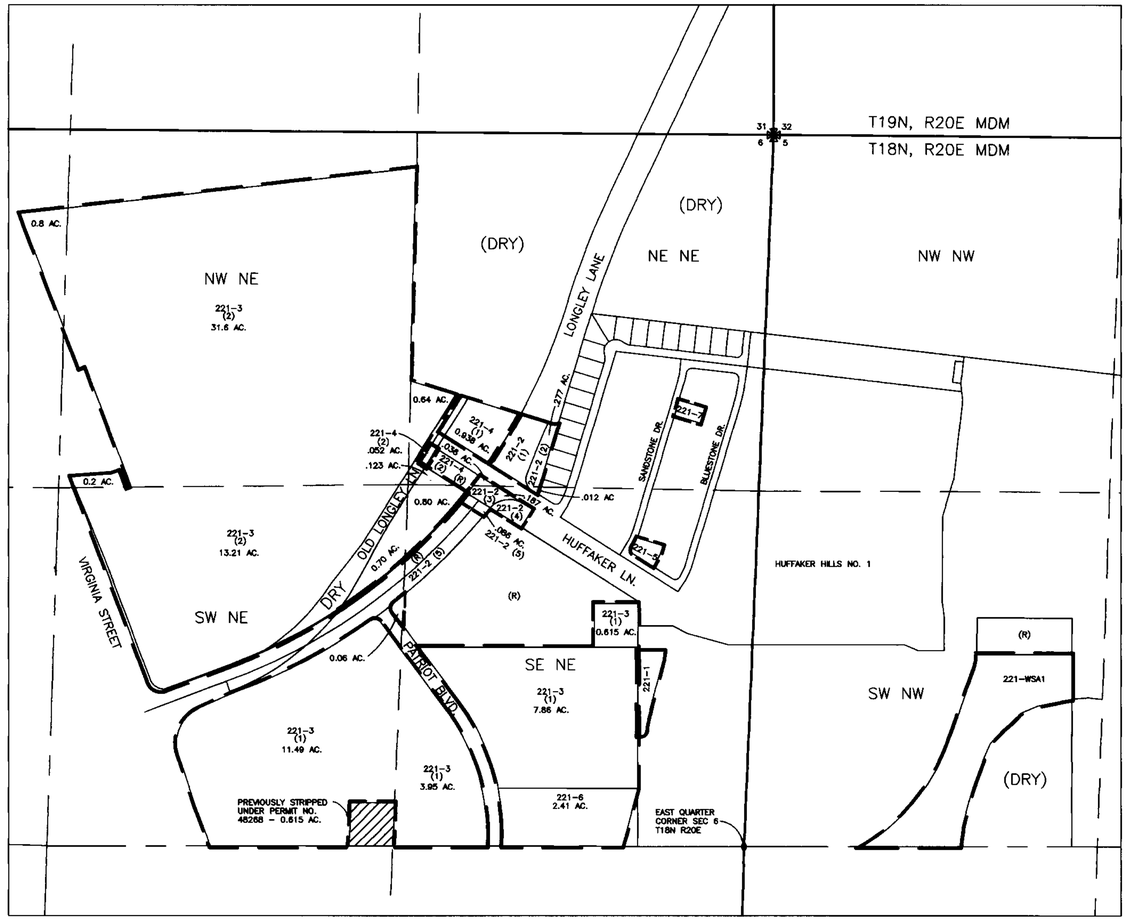

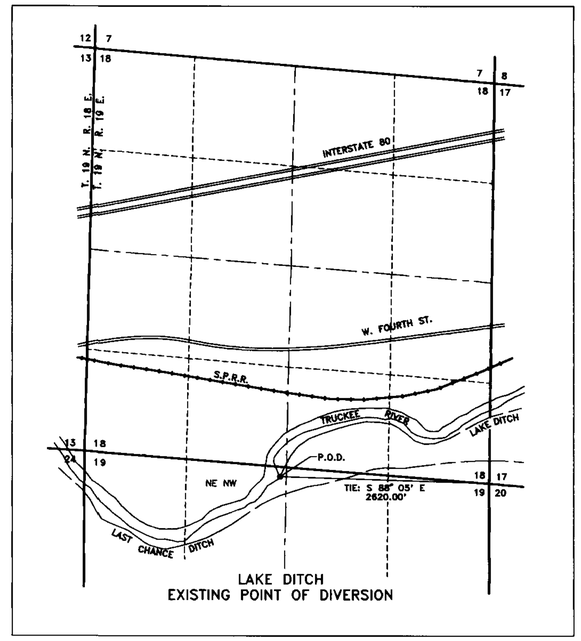

LAKE DITCH
EXISTING POINT OF DIVERSION

SCALE 1" = 1000'

0 1000 2000 3000 4000 5000

BASIS OF BEARING

TIES TO THE POINTS OF DIVERSION ARE DEPICTED AS INDICATED WITHIN THE ORR DITCH DECREE

T18N, R20E, MDM

STATE OF NEVADA
SS
COUNTY OF WASHOE

I, MICHAEL D. BUSCHELMAN, BEING DULY SWORN, DEPOSE AND SAY THAT THIS MAP CONSISTING OF 2 SHEETS, HAS BEEN CORRECTLY DRAWN TO THE DESIGNATED SCALE, FROM DATA & DOCUMENTS AVAILABLE IN THE OFFICES OF SIERRA PACIFIC POWER COMPANY AND THE WASHOE COUNTY RECORDER LOCATED AT RENO, NEVADA, THAT IT TRULY REPRESENTS THE PROPOSED CHANGES IN THE POINT OF DIVERSION, PLACE AND MANNER OF USE, OF THE WATERS OF TRUCKEE RIVER, IN WASHOE COUNTY, NEVADA, BY SIERRA PACIFIC POWER COMPANY.

MICHAEL D. BUSCHELMAN, STATE WATER RIGHTS SURVEYOR NO. 792

PROFESSIONAL LAND SURVEYOR MICHAEL D. BUSCHELMAN No. 7463 STATE OF NEVADA 8-6-96

SUBSCRIBED AND SWORN TO BEFORE ME THIS 6th DAY OF AUGUST, 1996.

NOTARY PUBLIC IN AND FOR WASHOE COUNTY, NEVADA.

LYNN E. WALTERS Notary Public - State of Nevada Appointment Recorded in Washoe County MY APPOINTMENT EXPIRES JAN 12, 1997

LEGEND

— — —	EXISTING PLACE OF USE
(DRY)	NON-WATER RIGHTED AREA UNDER THIS CLAIM
(R)	REMAINING WATER RIGHTED AREA NOT TRANSFERRED BY THIS APPLICATION(S) TO CHANGE
(1) OR (A)	PARCEL STIPULATED IN DEED

PLACE OF USE AFTER TRANSFER

THE CERTIFIED WATER SERVICE AREA OF SIERRA PACIFIC POWER COMPANY AS DESIGNATED BY THE NEVADA PUBLIC SERVICE COMMISSION AND WHICH MAY BE CHANGED FROM TIME TO TIME.

POINT OF DIVERSION AFTER TRANSFER

EXISTING SIERRA PACIFIC POWER COMPANY POINTS OF DIVERSION AS DESCRIBED IN APPLICATION 58882, AND SHOWN ON THE SUPPORTING MAP ACCOMPANING SAID APPLICATION ON FILE WITH THE STATE ENGINEERS OFFICE.

SCALE 1" = 300'

0 300 600 900 1200 1500

DEED ID LEGEND

DEED ID	ACRE FEET	WATER RT. ACRES
221-1	1.50	0.46
221-2	4.77	1.467
221-3	234.13	72.04
221-4	3.23	.99
221-5	0.50	.154
221-6	7.83	2.41
221-7	0.44	.135
221-WSA#1	13.81	4.25

EXISTING PLACE OF USE LEGEND

CLAIM NUMBER	SEC	TWP	RNG	DIVISION	TOTAL AVAIL. ACRES	TOTAL AVAIL. A.F.	PREVIOUS TRANS. ACRES	PREVIOUS TRANS. A.F.	NEW TRANSFERS ACRES	NEW TRANSFERS A.F.	BAL. REMAINING ACRES	BAL. REMAINING A.F.
221	6	18	20	NW NE	31.8	103.35	0.00	0.00	31.8	103.35	0.00	0.00
221	6	18	20	SW NE	33.2	107.90	0.00	0.00	25.46	82.73	7.74	25.17
221	6	18	20	SE NE	37.5	121.88	0.00	0.00	16.75	54.42	20.75	67.46
221	6	18	20	NE NE	14.8	48.10	0.00	0.00	2.86	9.30	11.94	38.80
221	6	18	20	NE NW	0.8	2.60	0.00	0.00	0.8	2.60	0.00	0.00
221	5	18	20	SW NW	35.0	113.75	0.00	0.00	4.25	13.81	30.75	99.94

J:\DWGS\WATER\SPPCO\MAP221.DWG

12:59 PM * 06-AUG-1996

SUMMIT ENGINEERING CORPORATION
CONSULTING ENGINEERS AND SURVEYORS
5405 MAE ANNE AVE. RENO, NEVADA 89523
(702) 747-8550

STATE ENGINEER'S USE

FILED
AUG 12 1996
STATE ENGINEER'S OFFICE

LAKE DITCH

AMENDED
MAP TO ACCOMPANY APPLICATION
TO
CHANGE THE POINT OF DIVERSION, PLACE AND MANNER OF USE, FROM IRRIGATION TO MUNICIPAL AND DOMESTIC USE BY SIERRA PACIFIC POWER COMPANY FOR THE WATERS OF THE TRUCKEE RIVER

RENO WASHOE COUNTY NEVADA

61367