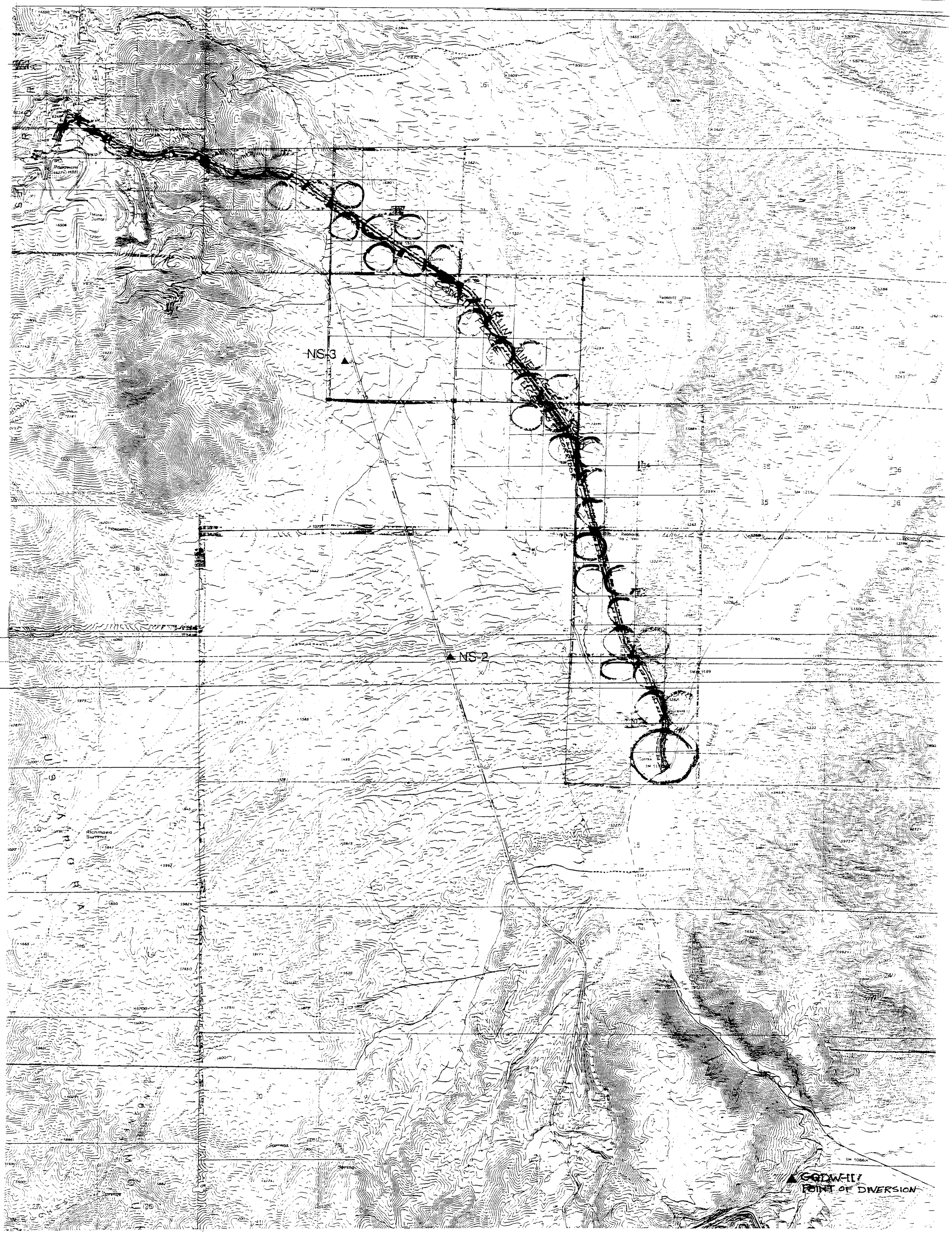

North/South Connector Haul Road Area

1995 Flight Basemaps/1:24000 USGS Composite

APR 1 0 1995

▲ Point of Diversion (well)

61859 T

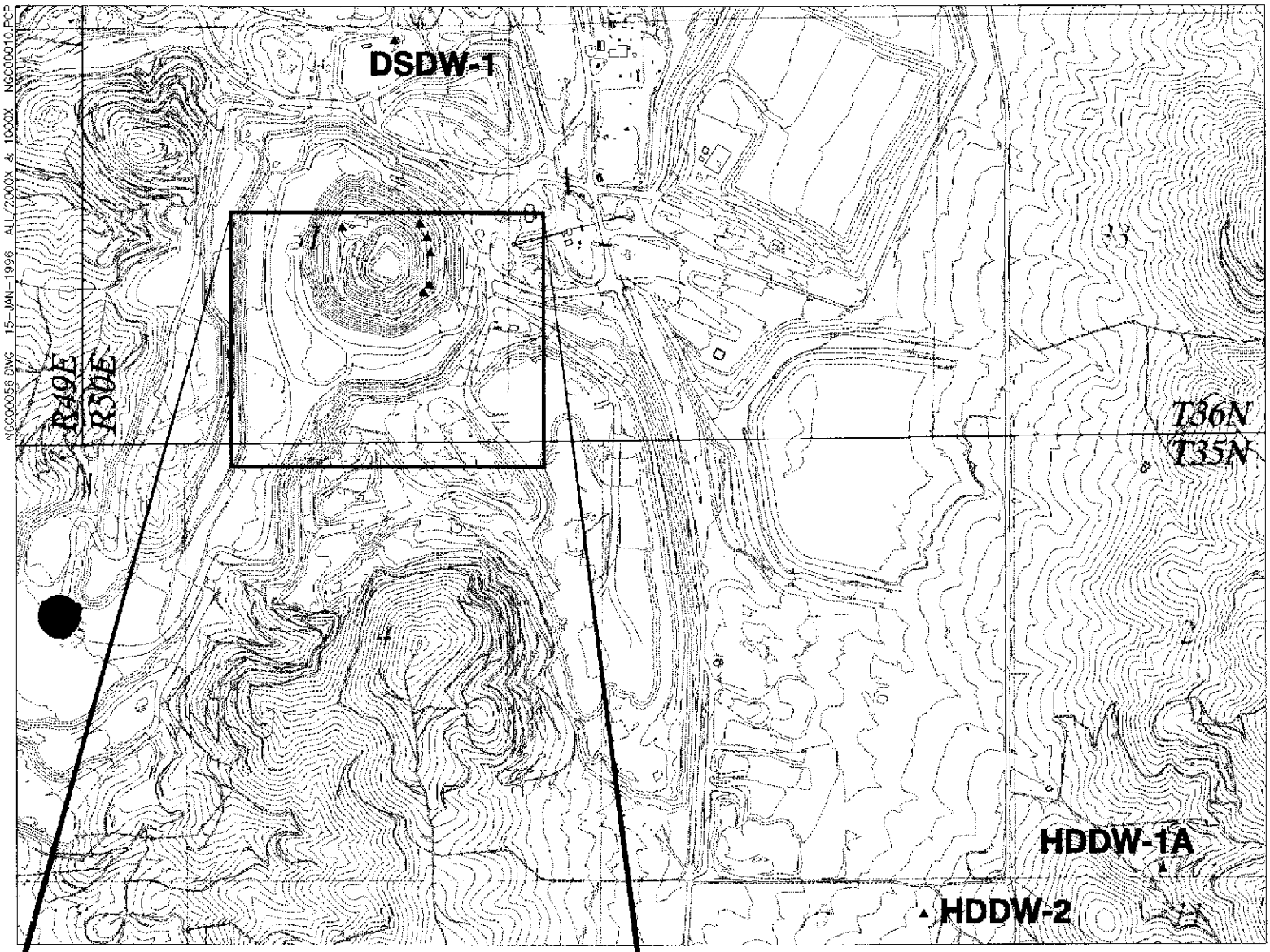

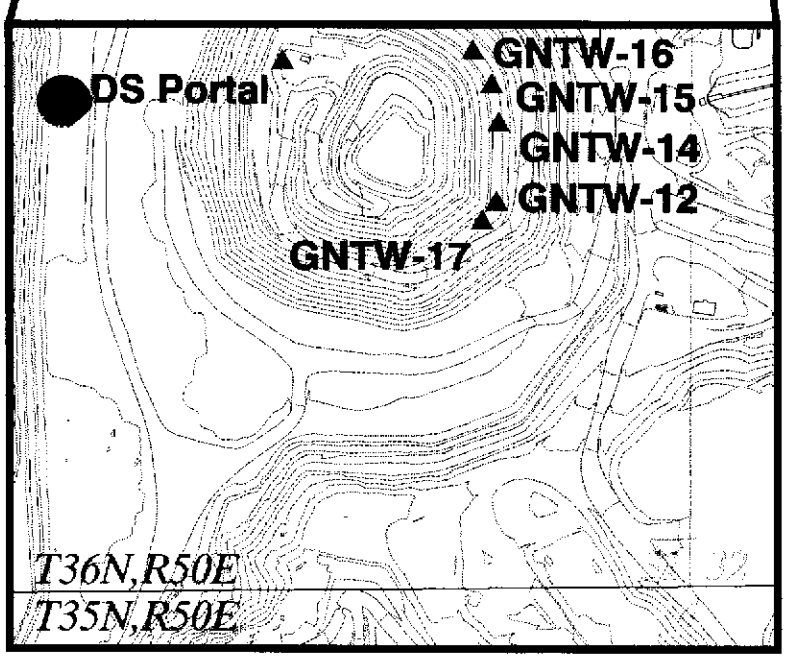

N
S

1991/1995 permitted wells not shown here are abandoned or are being mined through.

25' foot topographical contours 1995 flight basemaps USPLS grid digitized from USGS 7.5 min.

FILED
JAN 17 1996
STATE ENGINEER'S OFFICE

WELL	TIE	BEARING	DISTANCE
DS Portal	NE Sec.31	N39°28'26"E	3367 feet
DSDW-1	NE Sec.31	N82°08'56"E	1480 feet
GNTW-12	SE Sec.31	S26°43'28"E	2227 feet
GNTW-14	SE Sec.31	S22°23'26"E	2597 feet
GNTW-15	SE Sec.31	S21°31'24"E	2797 feet
GNTW-16	NE Sec.31	N24°16'28"E	2793 feet
GNTW-17	SE Sec.31	S29°37'48"E	2177 feet
HDDW-1A	SW Sec.02	S86°53'08"W	1892 feet
HDDW-2	NE Sec.10	N68°36'39"E	1258 feet

High Desert and Genesis 1995/1996 Dewatering Well Locations

Eureka County, Nevada

61859 T