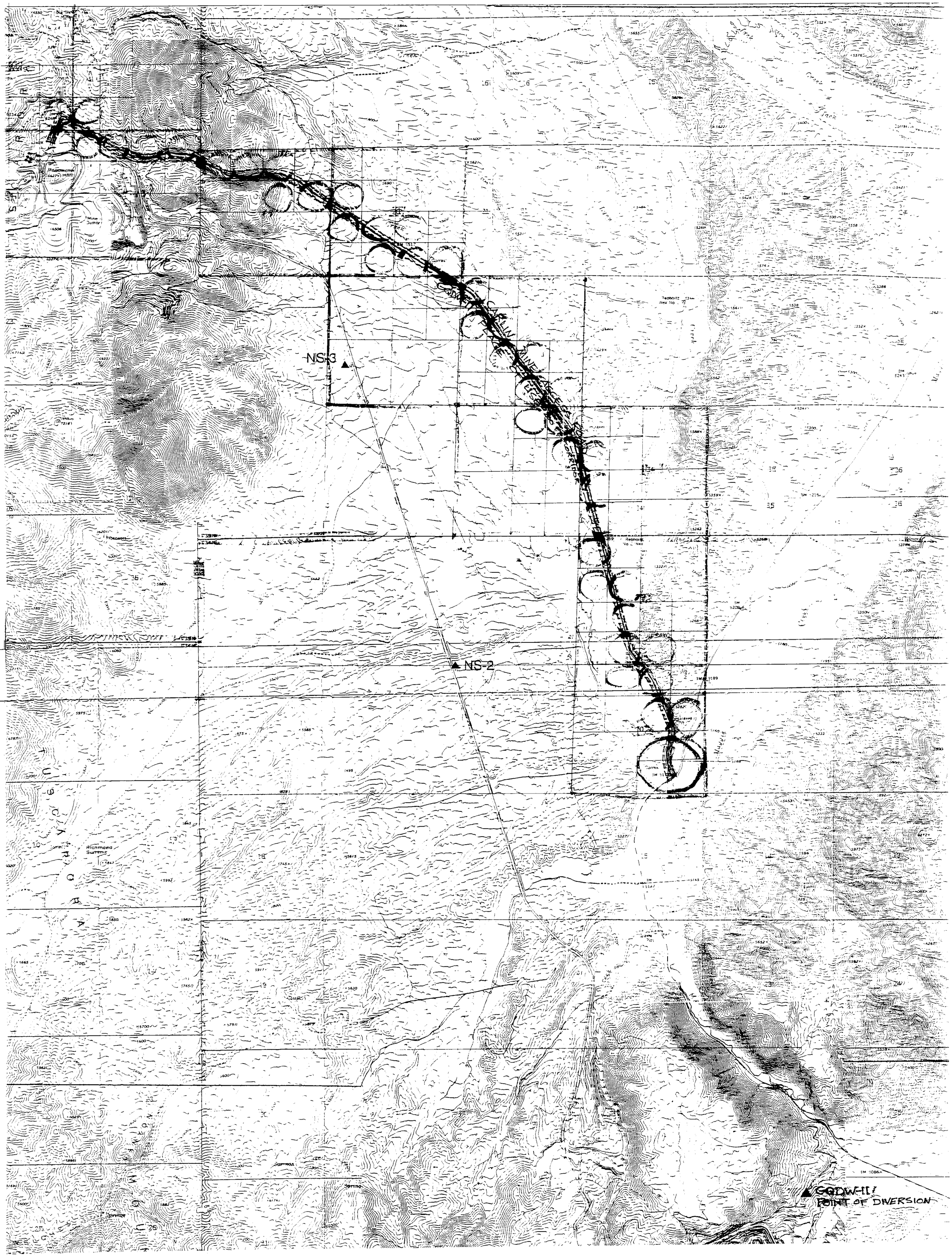

North/South Connector Haul Road Area

1995 Flight Basemaps/1:24000 USGS Composite

▲ Point of Diversion (well)

61858T

FILED
APR 10 1995
STATE ENGINEER'S OFFICE

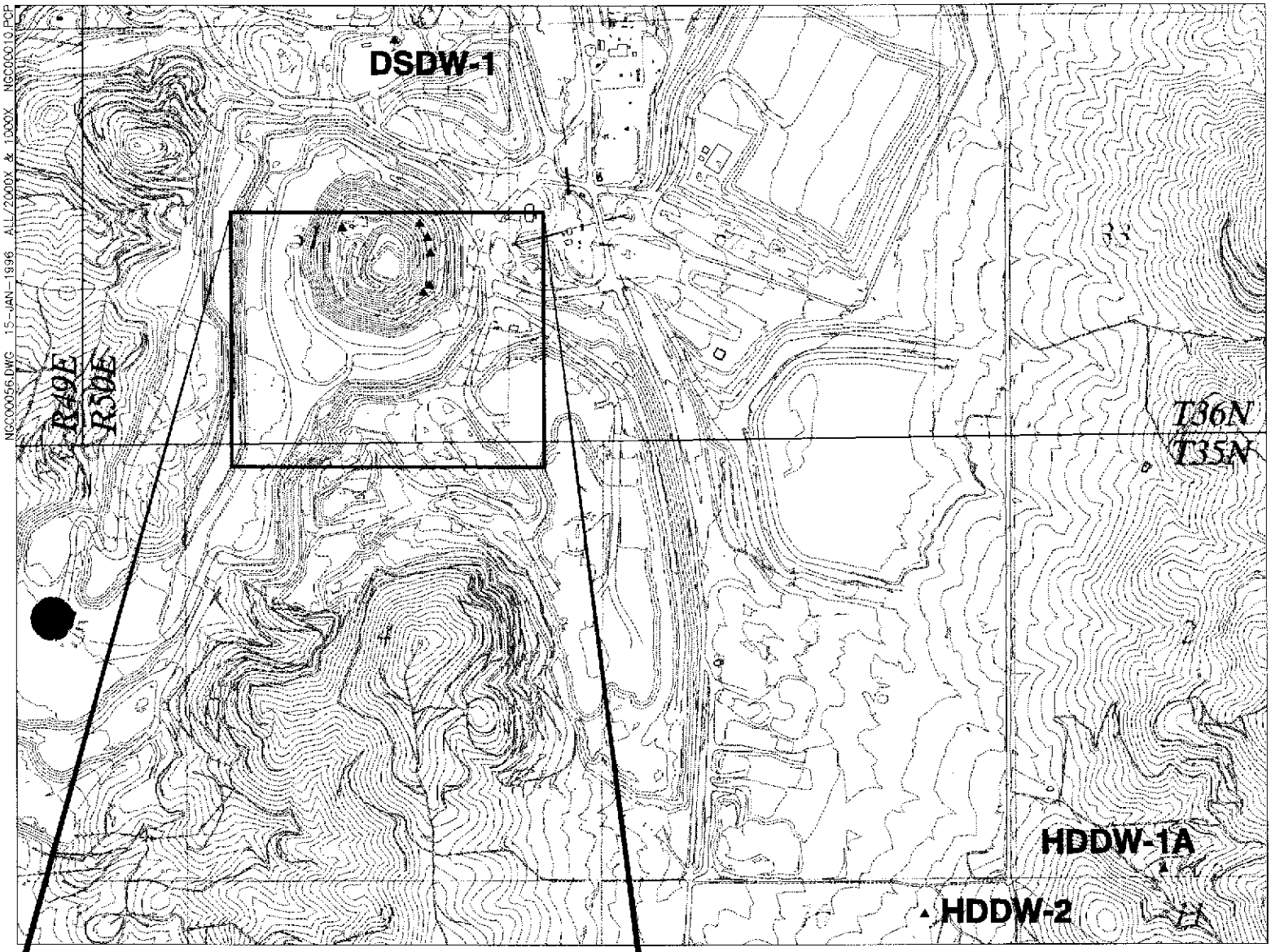

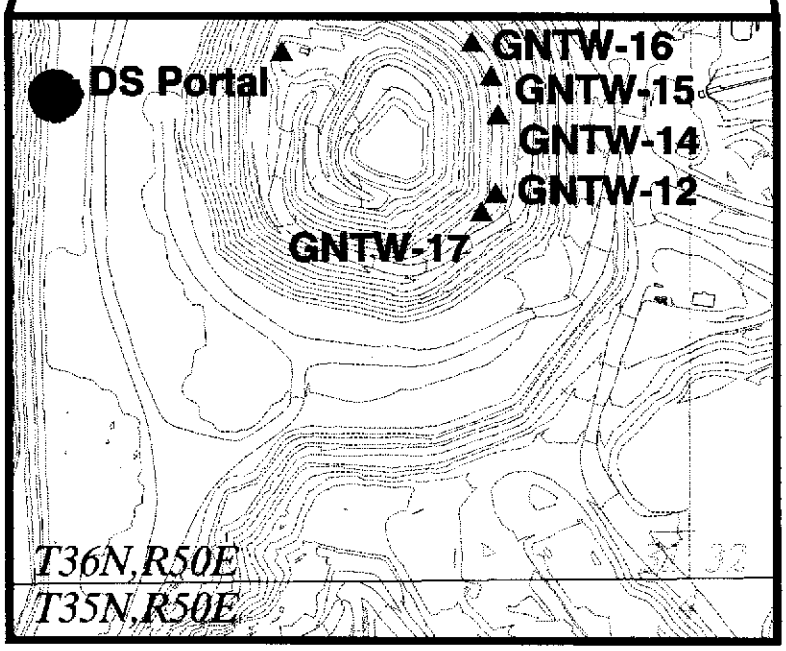

FILED
JAN 17 1996
STATE ENGINEER'S OFFICE

1994/1995 permitted wells not shown here are abandoned or [illegible] being mined through.

[illegible] topographical contours
1995 flight basemaps
USPLS grid digitized from USGS 7.5 min.

WELL	TIE	BEARING	DISTANCE
DS Portal	NE Sec.31	N39°28'26"E	3367 feet
DSDW-1	NE Sec.31	N82°08'56"E	1480 feet
GNTW-12	SE Sec.31	S26°43'28"E	2227 feet
GNTW-14	SE Sec.31	S22°23'26"E	2597 feet
GNTW-15	SE Sec.31	S21°31'24"E	2797 feet
GNTW-16	NE Sec.31	N24°16'28"E	2793 feet
GNTW-17	SE Sec.31	S29°37'48"E	2177 feet
HDDW-1A	SW Sec.02	S86°53'08"W	1892 feet
HDDW-2	NE Sec.10	N68°36'39"E	1258 feet

High Desert and Genesis 1995/1996 Dewatering Well Locations

Eureka County, Nevada

61858 T