WATER TO BE TRANSFERRED UNDER THE ORR DITCH DECREE

NORTH

ORR DITCH DECREE CLAIM TRANSFER TABLE

CLAIM NUMBER	SEC.	TWP	RNG	DIVISION	TOTAL AVAILABLE		PREV. TRANS.		NEW TRANSFERS		BALANCE REMAINING	
					ACRES	A.F.	ACRES	A.F.	ACRES	A.F.	ACRES	A.F.
268	16	19	19	LOT 2	21.4	86.0	0	0	4.45	17.80	16.95	68.20
269	15	19	19	NWNW	9.0	36.0	0	0	5.15	20.60	3.85	15.40
271	10	19	19	NWSE	9.9	39.6	0	0	0.20	0.81	9.7	38.79
271	10	19	19	NESE	2.2	8.8	0	0	0.3	1.20	1.9	7.6
271	10	19	19	SENE	10.9	43.6	0	0	2.36	9.44	8.54	34.16
278	1	19	19	SWSE	32.3	129.2	0	0	1.05	4.18	31.25	125.02
279	1	19	19	SWSE	10.0	40.0	8.5	34.0	0.42	1.68	1.08	4.32
280	2	19	19	SESE	8.7	35.0	0	0	0.26	1.05	8.44	33.95
287	31	20	20	NWSE	18.5	74.0	0	0	0.64	2.56	17.86	71.44
288	2	19	19	NESE	4.3	18.0	0	0	2.01	8.03	2.29	9.97
294	1	19	19	SWNW	19.5	78.0	0	0	6.35	25.4	13.15	52.6
295	1	19	19	SWNW	19.8	80.0	0	0	2.69	10.76	17.11	69.24
306	31	20	20	NWSE	2.1	9.0	0	0	0.32	1.28	1.78	7.72
313	31	20	20	SENE	3.1	12.4	0	0	1.0	4.0	2.1	8.4
314	32	20	20	SWNE	10.4	42.2	0	0	0.36	1.44	10.04	40.76
316	32	20	20	NESE	39.5	158.0	0	0	3.56	14.23	35.94	143.77
322	33	20	20	NWNW	16.2	65.0	0	0	0.25	1.0	15.95	64.0
323	33	20	20	NWNE	9.3	37.8	0	0	9.3	37.8	0	0
326	33	20	20	NENE	34.2	136.8	0	0	4.83	19.3	29.37	117.5
327	33	20	20	SWSE	10.1	40.4	3.05	12.2	0.64	2.56	6.41	25.64
331	34	20	20	NWNW	21.0	84.0	6.04	24.13	5.84	23.37	9.12	36.5
331	27	20	20	SESW	33.3	133.2	8.44	33.76	5.57	22.25	19.29	77.19
335/336	35	20	20	SWSW	37.3	149.2	25.24	100.96	4.42	17.67	7.64	30.57
335/336	2	19	20	SWNE	39.4	157.6	3.05	12.2	16.02	64.08	20.33	81.32
337/338	35	20	20	SENW	19.8	79.2	0	0	1.31	5.24	18.49	73.96

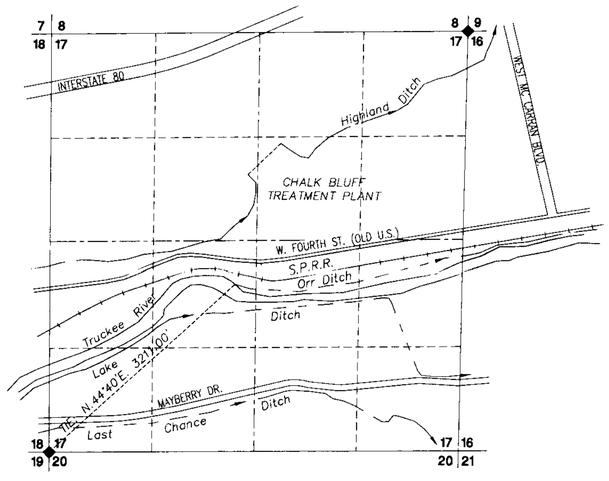

EXISTING POINT OF DIVERSION

T.19 N., R.19 E., M.D.B.& M.

BASIS OF BEARING

TIE TO THE POINT OF DIVERSION IS DEPICTED AS INDICATED WITHIN THE ORR DITCH DECREE.

STATE OF NEVADA
CARSON CITY S.S.

I, BRUCE R. SCOTT, BEING FIRST DULY SWORN, DEPOSE AND SAY THAT THIS MAP, CONSISTING OF THREE SHEETS, HAS BEEN CORRECTLY DRAWN TO THE DESIGNATED SCALE FROM DATA AVAILABLE IN THE OFFICE OF SIERRA PACIFIC POWER COMPANY, LOCATED IN RENO, NEVADA AND RECORD INFORMATION ON FILE AT THE DIVISION OF WATER RESOURCES AND THE WASHOE COUNTY RECORDER'S OFFICE AND REVIEWED BY ME BETWEEN THE 29TH DAY OF MARCH AND THE 20TH DAY OF SEPTEMBER, 1995; THAT IT TRULY AND CORRECTLY REPRESENTS THE PROPOSED CHANGES IN THE LOCATION AND EXTENT OF THE WORKS USED TO DIVERT WATER FROM THE TRUCKEE RIVER IN WASHOE COUNTY, NEVADA BY SIERRA PACIFIC POWER COMPANY FOR MUNICIPAL AND DOMESTIC PURPOSES; THAT THE POINT OF DIVERSION, THE APPROXIMATE LOCATION AND SIZE OF THE DIVERTING CHANNEL OR OTHER CONDUIT, THE PLACE AND MANNER OF USE, AND THE LOCATION AND NAMES OF ALL OTHER WORKS OR STREAMS WHICH ARE CROSSED BY, OR CONNECTED WITH THE SAID WORKS, ARE FULLY AND CORRECTLY DESIGNATED THEREON.

10/30/95

Bruce R. Scott

STATE WATER RIGHT SURVEYOR NO. 427

SUBSCRIBED AND SWORN TO BEFORE ME ON THIS 30th DAY OF Oct, 1995.

Carol L. Walton

NOTARY PUBLIC IN AND FOR CARSON CITY, NEVADA

MY COMMISSION EXPIRES: Nov. 6, 1998

PLACE OF USE AFTER TRANSFER:

THE CERTIFIED WATER SERVICE AREA OF SIERRA PACIFIC POWER COMPANY AS DESIGNATED BY THE NEVADA PUBLIC SERVICE COMMISSION AND WHICH MAY BE AMENDED FROM TIME TO TIME.

POINT OF DIVERSION AFTER TRANSFER:

EXISTING SIERRA PACIFIC POWER COMPANY POINTS OF DIVERSION AS DESCRIBED IN APPLICATION 58882, AND SHOWN ON THE SUPPORTING MAP ACCOMPANYING SAID APPLICATION ON FILE WITH THE STATE ENGINEER'S OFFICE.

0 500 1000 2000 3000 4000

SCALE: 1"=1000'

Orr & Orr Extension Ditch

ENGINEERING • PLANNING • RESOURCE MANAGEMENT
RESOURCE CONCEPTS, INC.
340 N. MINNESOTA STREET • CARSON CITY, NEVADA 89703-4152 • OFFICE:702-883-1600 • FAX:702-883-1656

JOB NO.	95-054-01
DATE	9-25-95
DRAWN	MLM
CHECKED	CLW
REVISED	

STATE ENGINEER'S USE

RECEIVED
93 FEB 11 AM 11:46
STATE ENGINEERS OFFICE

MAP

TO ACCOMPANY APPLICATION TO CHANGE THE POINT OF DIVERSION, PLACE AND MANNER OF USE OF A PORTION OF CLAIM NOS. 268, 269, 271, 278–280, 287, 288, 294 295, 306, 313, 314, 316, 322, 323, 326, 327, 331, 335/336, & 337/338 UNDER THE ORR DITCH DECREE FOR MUNICIPAL AND DOMESTIC PURPOSES BY

Sierra Pacific Power Company

FOR THE WATERS OF THE TRUCKEE RIVER IN WASHOE COUNTY, NEVADA

61705

SHEET 2 OF 3

LEGEND:

- 279 — CLAIM BOUNDARY AS INDICATED WITHIN THE ORR DITCH DECREE
- 42.3 — DECREED ACRES
- EXISTING PLACE OF USE / PORTION OF AN O.D.D. CLAIM TO BE TRANSFERRED UNDER THIS APPLICATION
- PORTION OF A CLAIM PREVIOUSLY TRANSFERRED UNDER A PRIOR APPLICATION BY APPLICANT
- PORTION OF A CLAIM PREVIOUSLY TRANSFERRED UNDER A PRIOR APPLICATION BY OTHERS
- 8.5 AC. — TRANSFERRED ACRES
- d — PORTION OF A CLAIM THAT IS DRY

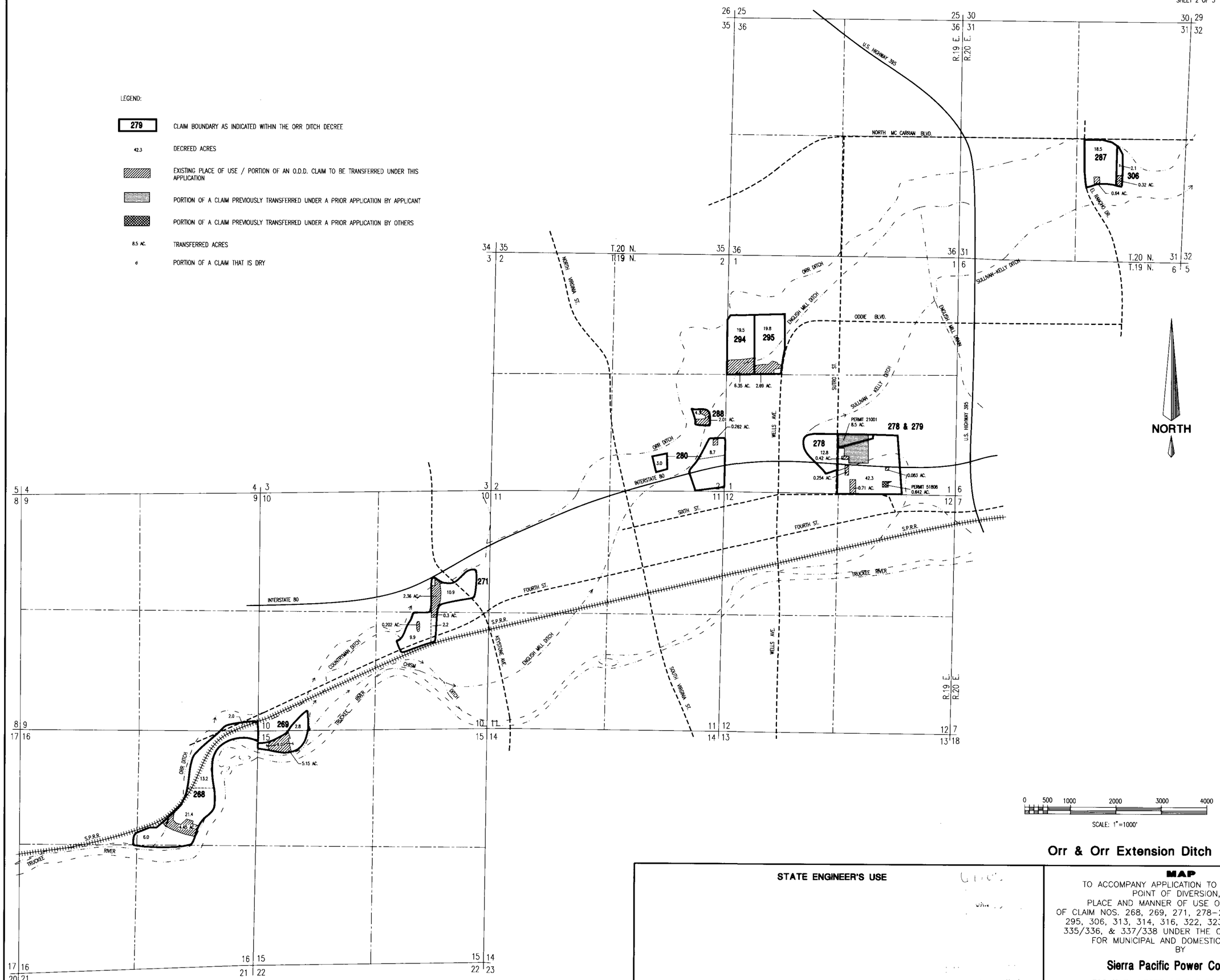

Orr & Orr Extension Ditch

ENGINEERING • PLANNING • RESOURCE MANAGEMENT

RESOURCE CONSULTANTS, INC.

340 N. MINNESOTA STREET • CARSON CITY, NEVADA

FAX:702-883-1656

JOB NO.	95-054-01
DATE	9-25-95
DRAWN	MLM
CHECKED	CLW
REVISED	

STATE ENGINEER'S USE

MAP

TO ACCOMPANY APPLICATION TO CHANGE THE POINT OF DIVERSION, PLACE AND MANNER OF USE OF A PORTION OF CLAIM NOS. 268, 269, 271, 278-280, 287, 288, 294 295, 306, 313, 314, 316, 322, 323, 326, 327, 331, 335/336, & 337/338 UNDER THE ORR DITCH DECREE FOR MUNICIPAL AND DOMESTIC PURPOSES BY

Sierra Pacific Power Company

FOR THE WATERS OF THE TRUCKEE RIVER IN WASHOE COUNTY, NEVADA

61705

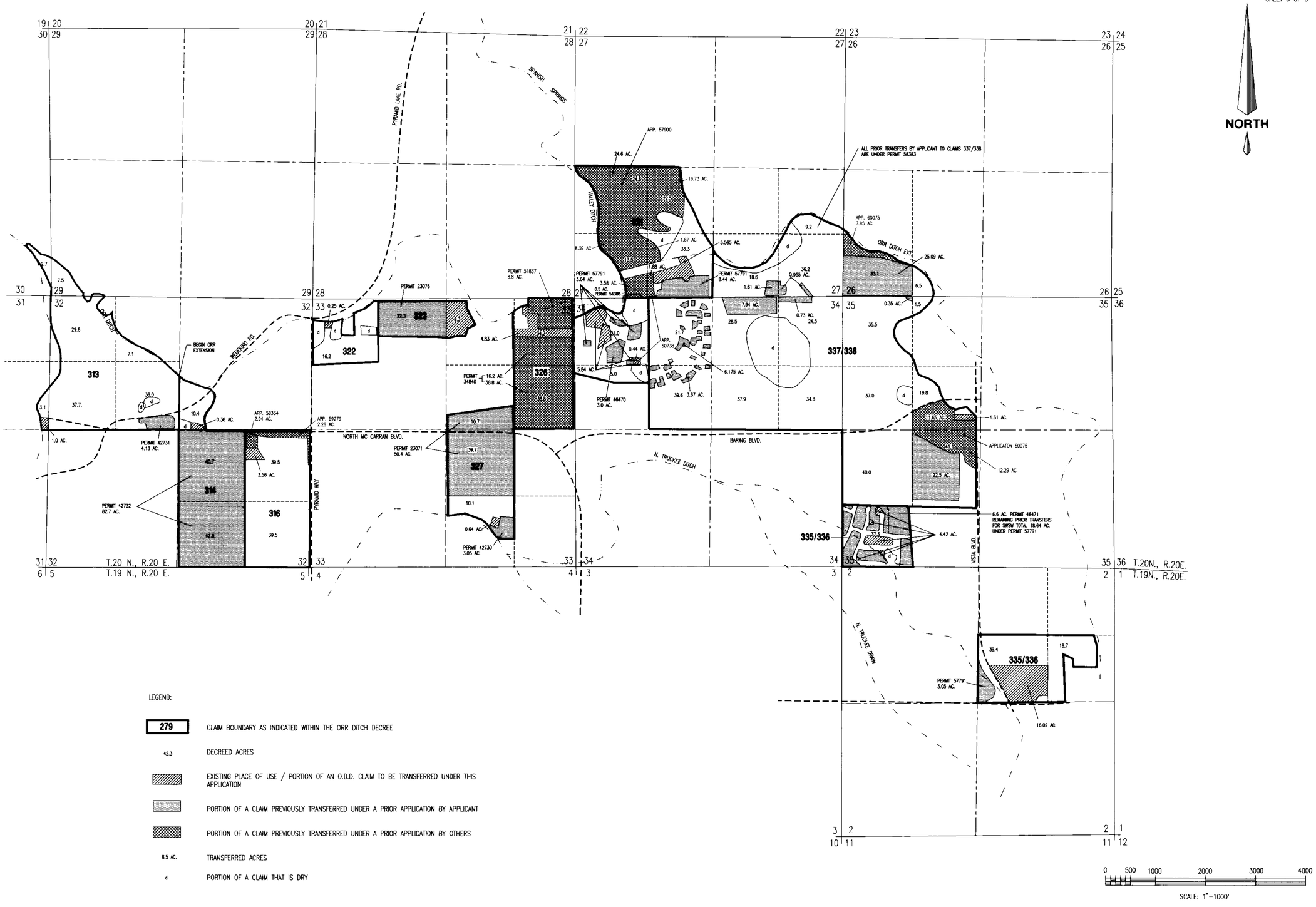

LEGEND:

279	CLAIM BOUNDARY AS INDICATED WITHIN THE ORR DITCH DECREE
42.3	DECREED ACRES
	EXISTING PLACE OF USE / PORTION OF AN O.D.D. CLAIM TO BE TRANSFERRED UNDER THIS APPLICATION
	PORTION OF A CLAIM PREVIOUSLY TRANSFERRED UNDER A PRIOR APPLICATION BY APPLICANT
	PORTION OF A CLAIM PREVIOUSLY TRANSFERRED UNDER A PRIOR APPLICATION BY OTHERS
8.5 AC.	TRANSFERRED ACRES
d	PORTION OF A CLAIM THAT IS DRY

0 500 1000 2000 3000 4000

SCALE: 1"=1000'

Orr & Orr Extension Ditch

ENGINEERING • PLANNING • RESOURCE MANAGEMENT
RESOURCE CONCEPTS, INC.
340 N. MINNESOTA STREET • CARSON CITY, NEVADA 89703-4152 • OFFICE:702-883-1600 • FAX:702-883-1656

JOB NO.	95-054-01
DATE	9-25-95
DRAWN	MLM
CHECKED	CLW
REVISED	

STATE ENGINEER'S USE

TO ACCOMPANY APPLICATION TO CHANGE THE POINT OF DIVERSION, PLACE AND MANNER OF USE OF A PORTION OF CLAIM NOS. 268, 269, 271, 278-280, 287, 288, 294 295, 306, 313, 314, 316, 322, 323, 326, 327, 331, 335/336, & 337/338 UNDER THE ORR DITCH DECREE FOR MUNICIPAL AND DOMESTIC PURPOSES BY

Sierra Pacific Power Company

FOR THE WATERS OF THE TRUCKEE RIVER IN WASHOE COUNTY, NEVADA