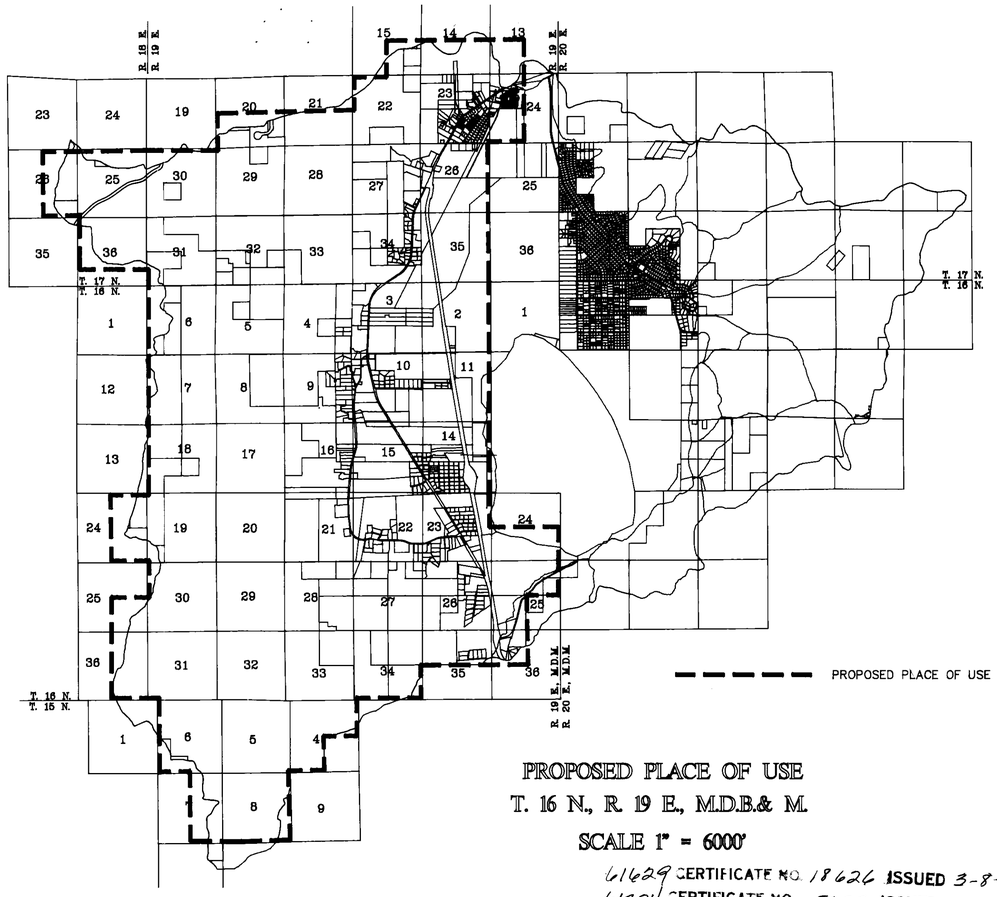

PROPOSED PLACE OF USE

T. 16 N., R. 19 E., M.D.B.& M.

SCALE 1" = 6000'

61629 CERTIFICATE NO. 18626 ISSUED 3-8-12
61724 CERTIFICATE NO. 18627 ISSUED 3-8-12
70114 CERTIFICATE NO. 18628 ISSUED 3-8-12

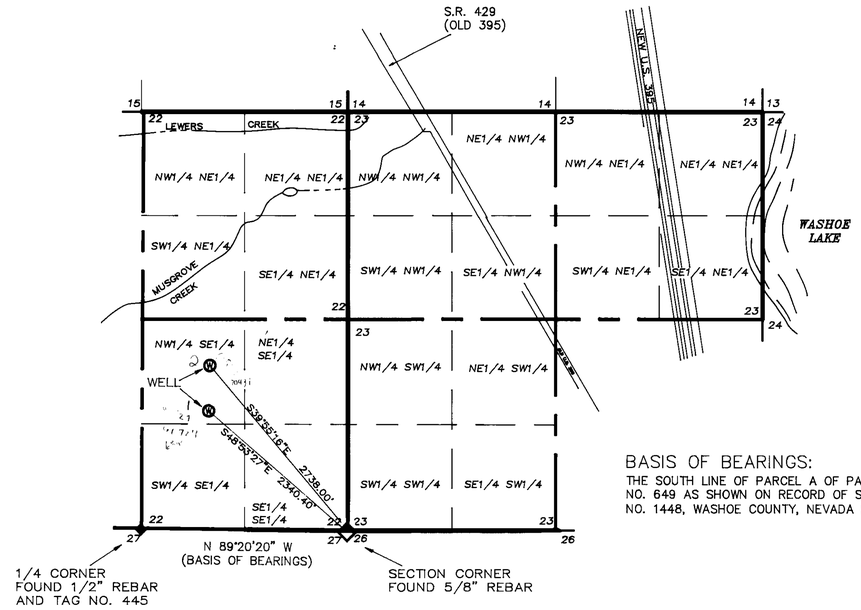

BASIS OF BEARINGS:
THE SOUTH LINE OF PARCEL A OF PARCEL MAP NO. 649 AS SHOWN ON RECORD OF SURVEY NO. 1448, WASHOE COUNTY, NEVADA (N89°20'20"W)

PROPOSED POINT OF DIVERSION

T. 16 N., R. 19 E., M.D.B.& M.

SCALE 1" = 1000'

STATE OF NEVADA
COUNTY OF WASHOE } *SS*

I, JAMES P. HADDAN, BEING FIRST DULY SWORN, DEPOSE AND SAY THAT THIS MAP, CONSISTING OF TWO SHEETS, HAS BEEN CORRECTLY DRAWN TO THE DESIGNATED SCALE FROM FIELD NOTES OF A SURVEY MADE UNDER MY SUPERVISION ON THE 23RD DAY OF SEPTEMBER 1994; THAT IT TRULY REPRESENTS THE PROPOSED LOCATION AND EXTENT OF THE WORKS USED TO DIVERT WATER FROM UNDERGROUND SOURCES IN WASHOE COUNTY BY WASHOE COUNTY, A POLITICAL SUBDIVISION OF THE STATE OF NEVADA AND ROBERT L. WEISE
THAT THE PROPOSED POINT OF DIVERSION, THE LOCATION AND NAMES OF ALL OTHER WORKS WHICH WILL CROSS OR CONNECT WITH THE EXISTING WORKS, AND THE BOUNDARY OF ALL LANDS, SHOWING BY 40 ACRE SUBDIVISIONS, THE AREAS WHERE THE WATER IS TO BE USED, ARE FULLY AND CORRECTLY DESIGNATED HEREON.

REGISTERED PROFESSIONAL ENGINEER · STATE OF NEVADA
JAMES P. HADDAN
CIVIL
NO. 5596

JAMES P. HADDAN, S.N.E.S. #575

SUBSCRIBED AND SWORN BEFORE ME THIS 19 *DAY OF* Oct *, 19 .*

NOTARY PUBLIC IN AND FOR ~~WASHOE~~ Lyon *COUNTY, NEVADA.*

PLANS PREPARED BY
HADDAN
ENGINEERING
933 WOODSIDE DR. SUITE 202
CARSON CITY,NEVADA 89701
(702)883-6595

DRAWN BY: SW
DATE: 10-12-95
REVISED: 12-4-95
DRAWING NO.: LW_WTR5

GRAPHIC SCALE
1000 0 1000 2000
(IN FEET)
1 inch = 1000 ft.

SHEET 1 OF 2

STATE ENGINEER'S USE

61724

MAP TO ACCOMPANY APPLICATION TO CHANGE THE POINT OF DIVERSION, MANNER AND PLACE OF USE OF A PORTION OF PERMIT NO. 21413, 30581, & 20648 & 23287 BY WASHOE COUNTY, A POLITICAL SUBDIVISION OF THE STATE OF NEVADA AND ROBERT L. WEISE FOR MUNICIPAL PURPOSES FROM UNDERGROUND SOURCES, WASHOE COUNTY

83442
82899
77356
77355
77354
77222
76549
76548
76517
76516
76436
76131T
70866
70865

70434 70433 70432 70431 70114 68120 68119 68118 68117 66828 62877 62348 61724 61629 61628 61627

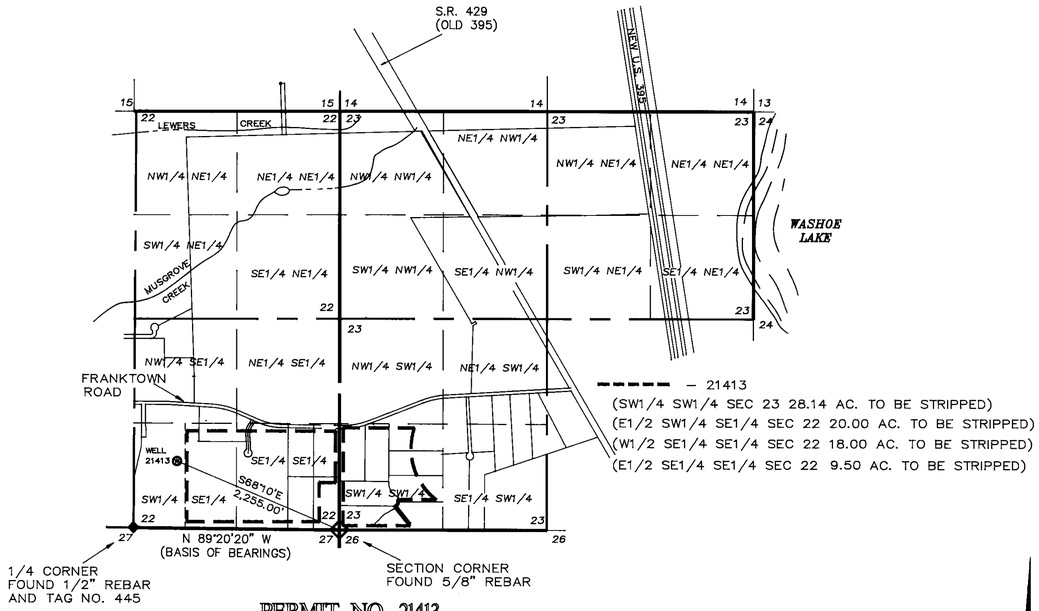

PERMIT NO. 21413
EXISTING POINT OF DIVERSION AND PLACE OF USE
T. 16 N., R. 19 E., M.D.B.& M.

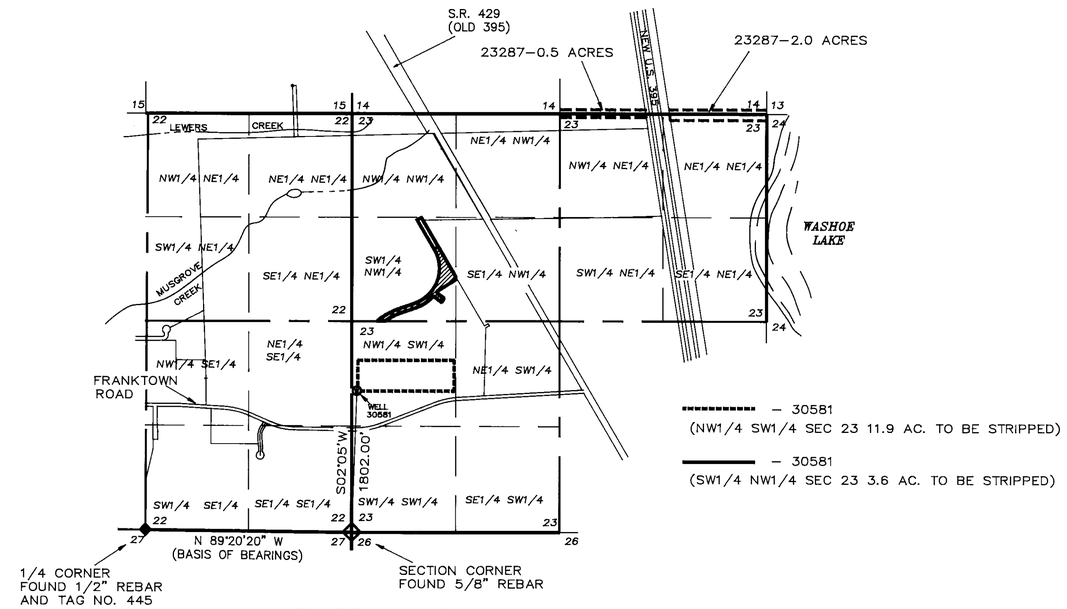

PERMIT NO. 30581
EXISTING POINT OF DIVERSION AND PLACE OF USE
T. 16 N., R. 19 E., M.D.B.& M.

PERMIT NO. 23287
AREA BEING STRIPPED FROM IRRIGATION
T. 16 N., R. 19 E., M.D.B.& M.

– 23287
(SW1/4 NW1/4 SEC 23)
(CROSSHATCHING INDICATES 3.0 AC. TO BE STRIPPED)

– 23287
(NW1/4 NE1/4 SEC 23 0.5 ACRES TO BE STRIPPED)

– 23287
(NE1/4 NE1/4 SEC 23 2.0 ACRES TO BE STRIPPED)

NORTH

BASIS OF BEARINGS:
THE SOUTH LINE OF PARCEL A OF PARCEL MAP NO. 649 AS SHOWN ON RECORD OF SURVEY NO. 1448, WASHOE COUNTY, NEVADA (N89°20'20"W)

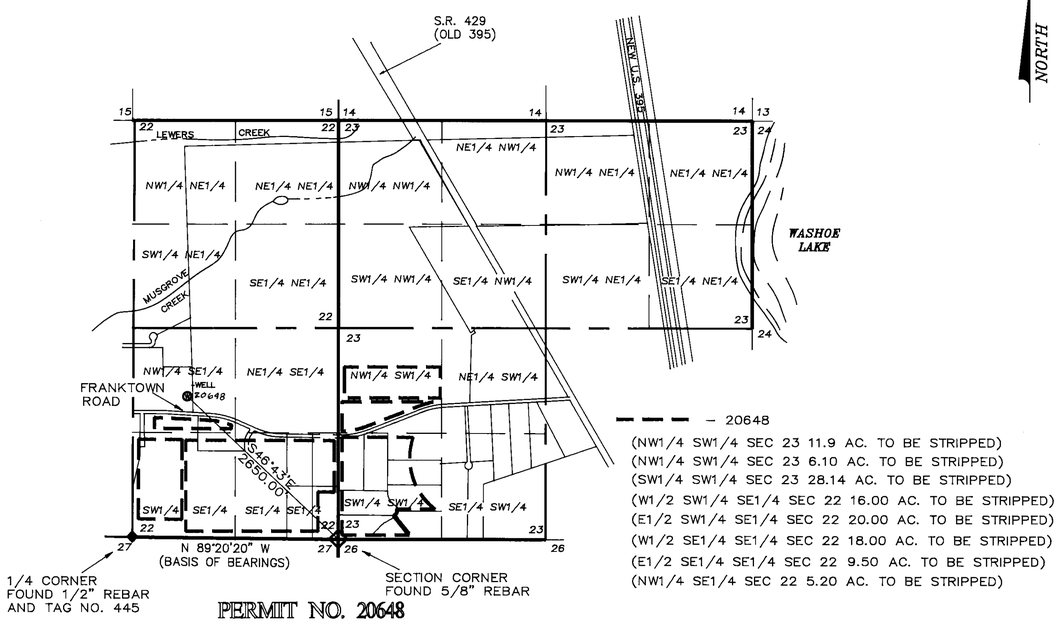

PERMIT NO. 20648
EXISTING POINT OF DIVERSION AND PLACE OF USE
T. 16 N., R. 19 E., M.D.B.& M.

PLANS PREPARED BY
HADDAN ENGINEERING
933 WOODSIDE DR. SUITE 202
CARSON CITY,NEVADA 89701
(702)883-6595

DRAWN BY: SW
DATE: 10-13-95
REVISED: 12-4-95
DRAWING NO.: LW_WTR4

GRAPHIC SCALE
1000 0 1000 2000
(IN FEET)
1 inch = 1000 ft.

SHEET 2 OF 2

STATE ENGINEER'S USE

61627 THRU 61629 61724

MAP TO ACCOMPANY APPLICATION TO CHANGE THE POINT OF DIVERSION, MANNER AND PLACE OF USE OF A PORTION OF PERMIT NO. 21413, 30581, & 20648 & 23287 BY WASHOE COUNTY, A POLITICAL SUBDIVISION OF THE STATE OF NEVADA AND ROBERT L. WEISE FOR MUNICIPAL PURPOSES FROM UNDERGROUND SOURCES, WASHOE COUNTY

70866 70865 70114 68120 68119 68118 68117 66828 62348 61724 61629 61628 61627