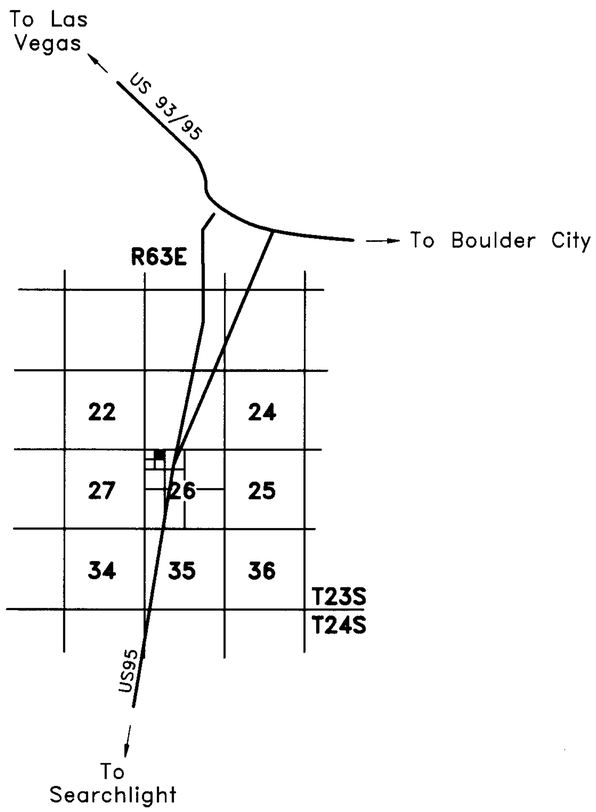

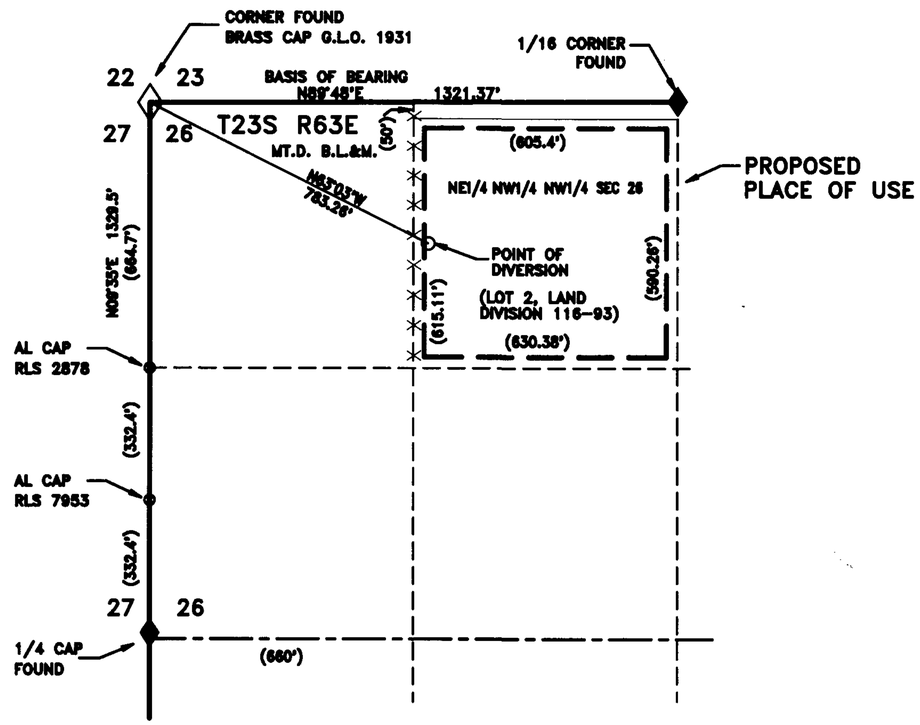

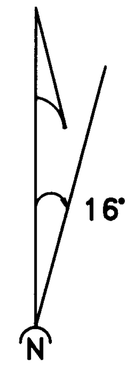

STATE OF NEVADA
COUNTY OF CLARK

I, Richard V. Wyman, being first duly sworn, depose and say that this map consisting of one sheet has been correctly drawn to the designated scale from field notes of a survey made by me (or under my supervision) on the 5th day of September, 1995, that it truly represents the proposed location and extent of the works used to divert water from an underground source as shown, in Clark County, by Penvesco/J. D. Russell Co. for industrial purposes, that the proposed point of diversion and return, the true location of the plant, are fully and correctly designated theron as of the 5th day of September,1995.

Richard V. Wyman

Richard V. Wyman WRS #5[illegible]

Subscribed and sworn to before [illegible]

this 8 day of September, 1995.

Richard Lansing Benton

Notary Public in and for Clark County, Nevada

My commission Expires 8/1, 1996.

Notary Public-State of Nevada
COUNTY OF CLARK
RICHARD LANSING BENTON
My Commission Expires
August 1, 1996

BASIS OF BEARING

The North Line of the NW1/4 NW1/4 of Section 26. T23S. R63E. M.D.M. Shown as S89°48'W on the General Land Office Resurvey of T23S. R63. M.D.M.. Approved on March 1, 1933.

PLACE OF USE

NE1/4 NW1/4 NW1/4 of Section 26
Township 23S Range 63E

Scale 1" = 200'

200' 0 200' 400' 600' 800'

STATE ENGINEER'S USE

61540

FILED
SEP 12 1995
STATE ENGINEER'S OFFICE

MAP TO ACCOMPANY APPLICATION TO APPROPRIATE WATER FOR INDUSTRIAL USE BY PENVESCO FROM AN UNDERGROUND SOURCE IN CLARK COUNTY, NEVADA

61540