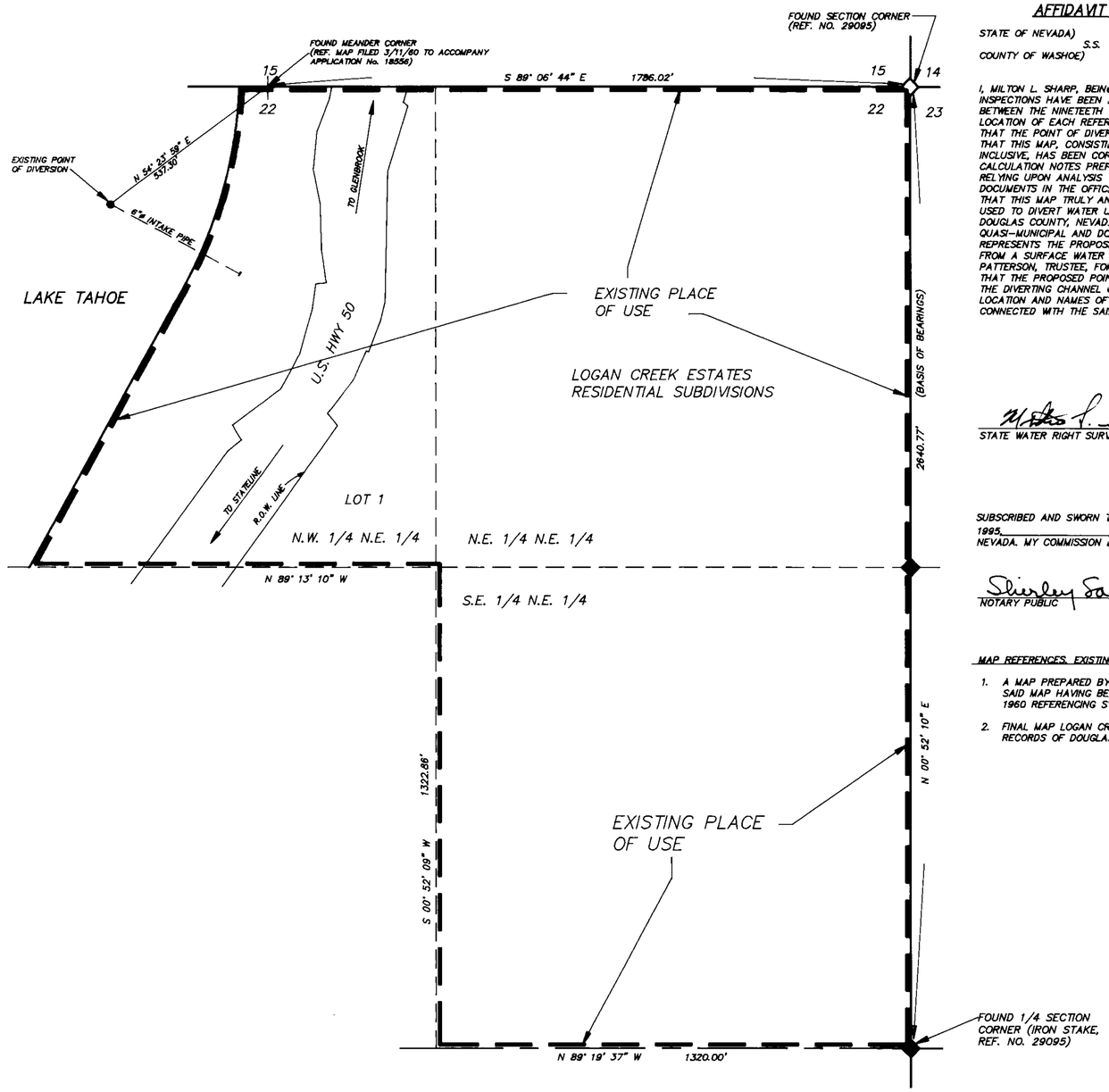

DETAIL (1)

EXISTING PLACE OF USE AND POINT OF DIVERSION

AFFIDAVIT OF STATE WATER RIGHT SURVEYOR

STATE OF NEVADA)
S.S.
COUNTY OF WASHOE)

I, MILTON L. SHARP, BEING DULY SWORN, DEPOSE AND SAY THAT SITE INSPECTIONS HAVE BEEN MADE BY ME, OR UNDER MY SUPERVISION AND DIRECTION, BETWEEN THE NINETEETH DAY AND TWENTY-EIGHTH DAY OF APRIL 1995; THAT THE LOCATION OF EACH REFERENCED MONUMENT HAS BEEN VERIFIED BY SITE INSPECTION; THAT THE POINT OF DIVERSION AND PLACE OF USE SITES HAVE BEEN INSPECTED; THAT THIS MAP, CONSISTING OF TWO SHEETS, NUMBERED FROM 1 TO 2, INCLUSIVE, HAS BEEN CORRECTLY DRAWN TO THE DESIGNATED SCALE FROM SURVEYING CALCULATION NOTES PREPARED BY ME, OR UNDER MY SUPERVISION AND DIRECTION, RELYING UPON ANALYSIS OF RECORDED SURVEY MAPS AND OTHER RECORDED SURVEYING DOCUMENTS IN THE OFFICES OF THE DOUGLAS COUNTY RECORDER AND STATE ENGINEER; THAT THIS MAP TRULY AND CORRECTLY REPRESENTS LOCATION AND EXTENT OF WORKS USED TO DIVERT WATER UNDER PERMIT NO. 18556 FROM LAKE TAHOE IN DOUGLAS COUNTY, NEVADA BY THE LOGAN CREEK GENERAL IMPROVEMENT DISTRICT FOR QUASI-MUNICIPAL AND DOMESTIC PURPOSES; THAT THIS MAP TRULY AND CORRECTLY REPRESENTS THE PROPOSED LOCATION AND EXTENT OF THE WORKS USED TO DIVERT WATER FROM A SURFACE WATER SOURCE IN DOUGLAS COUNTY, NEVADA, BY JENNIFER LYNN PATTERSON, TRUSTEE, FOR QUASI-MUNICIPAL PURPOSES; THAT THE PROPOSED POINTS OF DIVERSION, THE APPROXIMATE LOCATION AND SIZE OF THE DIVERTING CHANNEL OR OTHER CONDUIT, THE PLACE AND MANNER OF USE, AND THE LOCATION AND NAMES OF ALL OTHER WORKS OR STREAMS WHICH ARE CROSSED BY OR CONNECTED WITH THE SAID WORKS, ARE FULLY AND CORRECTLY DESIGNATED THEREON.

STATE WATER RIGHT SURVEYOR No. 784

PROFESSIONAL LAND SURVEYOR, STATE OF NEVADA
MILTON L. SHARP
No. 1255

SUBSCRIBED AND SWORN TO BEFORE ME THIS 28TH DAY OF AUGUST 1995, , A NOTARY PUBLIC IN AND FOR WASHOE COUNTY, NEVADA. MY COMMISSION EXPIRES 12-4-96.

NOTARY PUBLIC

SHIRLEY SANDERS
Notary Public-Nevada
WASHOE COUNTY
My Commission Expires
December 4, 1996

MAP REFERENCES, EXISTING PLACE OF USE AND POINT OF DIVERSION:

1. A MAP PREPARED BY EUGENE B. LONGFIELD, A STATE WATER RIGHT SURVEYOR, SAID MAP HAVING BEEN FILED IN THE STATE ENGINEER'S OFFICE ON MARCH 1, 1960 REFERENCING STATE ENGINEER'S SERIAL NUMBER 18556.
2. FINAL MAP LOGAN CREEK ESTATES, UNIT 2, RECORDED IN THE OFFICIAL RECORDS OF DOUGLAS COUNTY AUGUST 11, 1965 AS DOCUMENT NO. 29095.

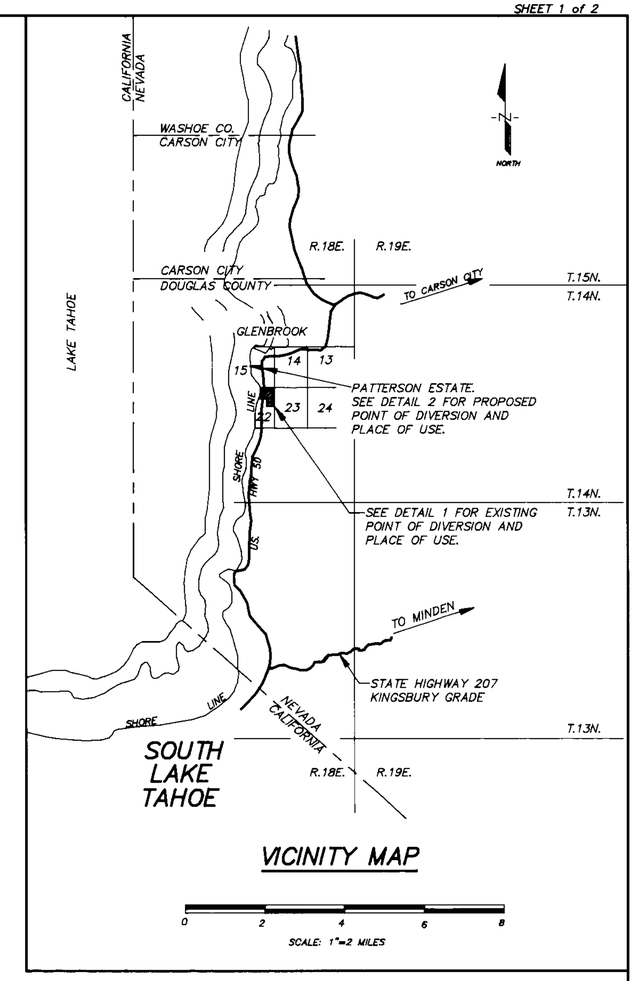

VICINITY MAP

T. 14 N., R. 18 E., M.D.M.

BASIS OF BEARINGS

EAST LINE OF NE 1/4 OF SECTION 22, T. 14 N., R. 18 E., M.D.M., SHOWN AS N 00° 52' 10" E ON DOCUMENT NO. 29095

200 0 100 200 400

1" = 200'

STATE ENGINEER'S USE

61503

FILED
SEP 0 8 1995
STATE ENGINEER S. [illegible]

RECEIVED
95 SEP -8 PM 12:04

MAP TO ACCOMPANY

AN APPLICATION TO CHANGE THE POINT OF DIVERSION, PLACE OF USE AND MANNER OF USE OF A PORTION OF THE PUBLIC WATERS OF THE STATE OF NEVADA HERETOFORE APPROPRIATED UNDER PERMIT NO. 18556 FOR QUASI-MUNICIPAL USE BY JENNIFER LYNNE PATTERSON, TRUSTEE FOR THE JENNIFER LYNNE PATTERSON TRUST FROM LAKE TAHOE IN DOUGLAS COUNTY, NEVADA.

MAP PREPARED BY:
MILTON L. SHARP, P.E.
CONSULTING ENGINEER
1005 TERMINAL WAY, SUITE 257
RENO, NEVADA 89502 (702) 323-7006

JOB NO. 495
JUNE 1995

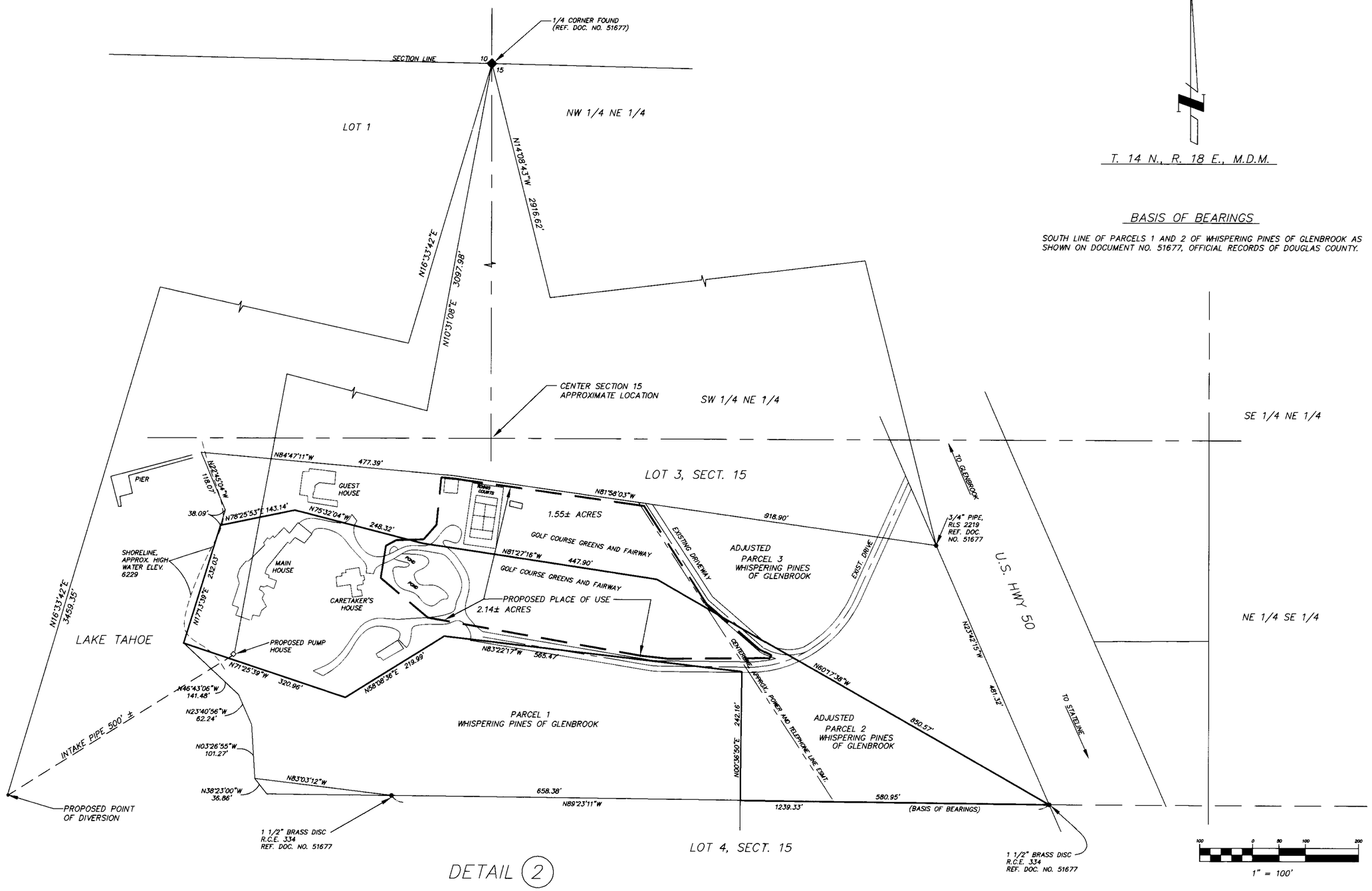

T. 14 N., R. 18 E., M.D.M.

BASIS OF BEARINGS

SOUTH LINE OF PARCELS 1 AND 2 OF WHISPERING PINES OF GLENBROOK AS SHOWN ON DOCUMENT NO. 51677, OFFICIAL RECORDS OF DOUGLAS COUNTY.

DETAIL (2)

PROPOSED PLACE OF USE
AND POINT OF DIVERSION

61503 CERTIFICATE NO. 16455 ISSUED 2-1-05

67317 CERTIFICATE NO. 16452 ISSUED 2-1-05

MAP REFERENCES, PROPOSED PLACE OF USE AND POINT OF DIVERSION:

1. A PARCEL MAP FOR WHISPERING PINES OF GLENBROOK, DOCUMENT NO. 51677, FILED DECEMBER 15, 1980, OFFICIAL RECORDS OF DOUGLAS COUNTY.
2. RECORD OF SURVEY TO SUPPORT LOT LINE ADJUSTMENT FOR E.H. AND JENNIFER PATTERSON, DOCUMENT NO. 348126, FILED OCTOBER 12, 1994, OFFICIAL RECORDS OF DOUGLAS COUNTY, NEVADA.

STATE ENGINEER'S USE

61503

FILED
SEP 08 1995
STATE ENGINEER'S OFFICE

MAP TO ACCOMPANY

AN APPLICATION TO CHANGE THE POINT OF DIVERSION, PLACE OF USE AND MANNER OF USE OF A PORTION OF THE PUBLIC WATERS OF THE STATE OF NEVADA HERETOFORE APPROPRIATED UNDER PERMIT NO. 18556 FOR QUASI-MUNICIPAL USE FROM LAKE TAHOE BY JENNIFER LYNNE PATTERSON, TRUSTEE, JENNIFER LYNNE PATTERSON TRUST, IN DOUGLAS COUNTY, NEVADA.

MAP PREPARED BY:

MILTON L. SHARP, P.E.
CONSULTING ENGINEER
1005 TERMINAL WAY, SUITE 257
RENO, NEVADA 89502 (702) 323-7006

JOB NO. 495
JUNE 1995

67317 61503