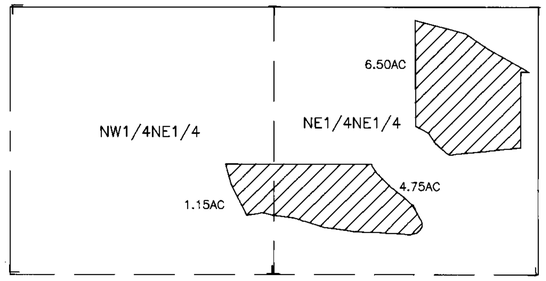

SEC. 33, T.19N., R.28E., M.D.B.&M.

SERIAL NO. 598-A & 598-B

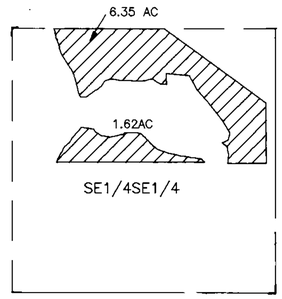

SEC. 6, T.18N., R.29E., M.D.B.&M.

SERIAL NO. 210-3

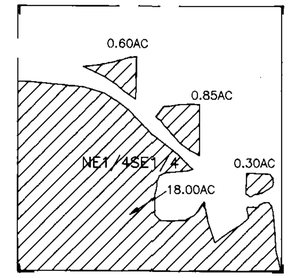

SEC. 35, T.19N., R.28E., M.D.B.&M.

SERIAL NOS. 608-2-A-1, 608-2-A-6, 608-2-A-7, 608-2-B-1 THRU 19, & 608-2-A-10

ACREAGE						
SECTION	TOWNSHIP	RANGE	SUBDIVISION	EXISTING PLACE OF USE (AC)	PROPOSED PLACE OF USE (AC)	DUTY AC.-FT.
33	19N	28E	NW1/4NE1/4	1.15		3.5
33	19N	28E	NE1/4NE1/4	11.25		
6	18N	29E	SE1/4SE1/4	7.87		
35	19N	28E	NE1/4SE1/4	19.75		
24	19N	29E	SE1/4SW1/4		1.30	
25	19N	29E	NW1/4NW1/4		2.85	
25	19N	29E	NE1/4NW1/4		1.65	
26	19N	29E	SE1/4SE1/4		10.00	
31	19N	30E	NW1/4NW1/4		5.40	
31	19N	30E	SW1/4NW1/4		1.80	
31	19N	30E	SE1/4NW1/4		1.60	
31	19N	30E	NW1/4NE1/4		1.06	
29	19N	30E	NE1/4SE1/4		14.46	
		TOTAL		40.12	40.12	140.42

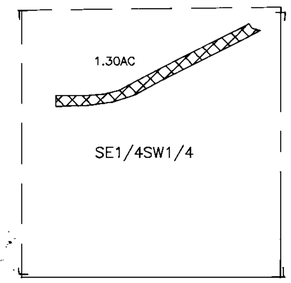

SEC. 24, T.19N., R.29E., M.D.B.&M.

SERIAL NO. 680

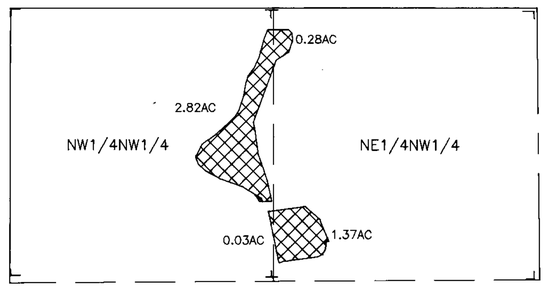

SEC. 25, T.19N., R.29E., M.D.B.&M.

SERIAL NO. 680

STATE OF NEVADA
COUNTY OF CHURCHILL } SS

I, BARRY A. FITZPATRICK, BEING FIRST DULY SWORN DEPOSE AND SAY THAT THIS MAP, CONSISTING OF ONE SHEET, HAS BEEN CORRECTLY DRAWN TO THE DESIGNATED SCALE FROM TRUCKEE-CARSON IRRIGATION DISTRICT RECORDS. THAT IT TRULY AND CORRECTLY REPRESENTS THE EXISTING PLACE OF USE AND THE PROPOSED PLACE OF USE OF WATER FROM THE TRUCKEE RIVER AND THE CARSON RIVER IN CHURCHILL COUNTY BY:

JOHN & VELLA TORVIK
APPLICANT

FOR IRRIGATION PURPOSES, THE POINT OF DIVERSION, LAHONTON DAM IS UNCHANGED AND THE BOUNDARY OF ALL LANDS SHOWN BY 40 ACRE SUBDIVSIONS FOR THE AREAS PROPOSED TO BE IRRIGATED, ARE FULLY AND CORRECTLY DESGINATED THEREON.

Barry A. Fitzpatrick — 6/27/95
STATE WATER RIGHT SURVEYOR #817 — DATE

PROFESSIONAL LAND SURVEYOR - STATE OF NEVADA — BARRY A. FITZPATRICK — No. 7809 — 6/27/95

SUBSCRIBED AND SWORN TO BE BEFORE ME THIS 27TH DAY OF JUNE 1995, NOTARY PUBLIC IN AND FOR CHURCHILL COUNTY, NEVADA.

Cecilia F. Huff — 6-27-95
NOTARY PUBLIC — DATE

CECILIA F. HUFF
Notary Public - State of Nevada
Appointment Recorded in Churchill County
MY APPOINTMENT EXPIRES JUNE 15, 1997



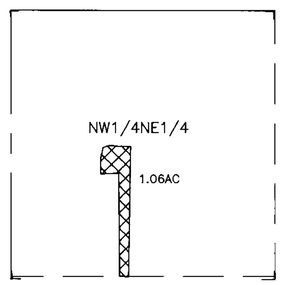

SEC. 31, T.19N., R.30E., M.D.B.&M.

SERIAL NO. 818

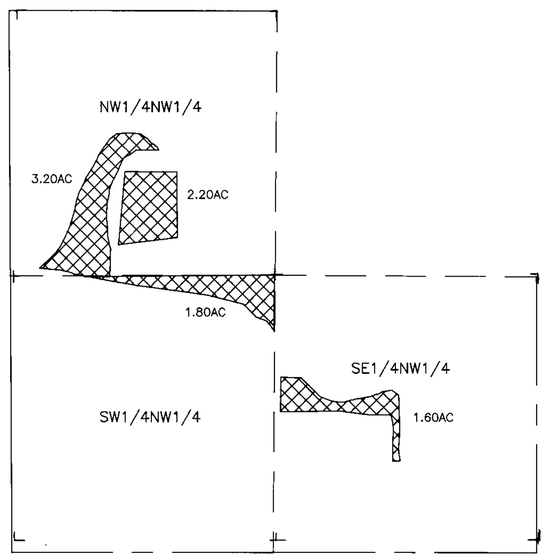

SEC. 31, T.19N., R.30E., M.D.B.&M.

SERIAL NO. 818

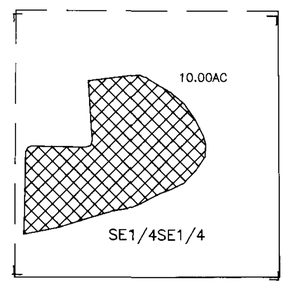

SEC. 26, T.19N., R.29E., M.D.B.&M.

SERIAL NO. 689

LEGEND :

EXISTING PLACE OF USE

PROPOSED PLACE OF USE

SECTION LINES DEPICTED ON THIS MAP REFLECT FIELD LOCATIONS DETERMINED FROM AERIAL PHOTOGRAPHS BY THE U.S. BUREAU OF RECLAMATION

SECTION LINES PROJECTED FROM TCID WATER RIGHT MAPS

N

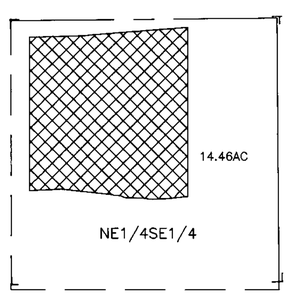

SEC. 29, T.19N., R.30E., M.D.B.&M.

SERIAL NO. 2161

NOTE: THIS APPLICATION PLACES ADDITIONAL WATER RIGHTS ON A PORTION OF THE PLACE OF USE OF STATE PERMIT NO. 50003 & 51383. TEMPORARY MEASURES BEING TAKEN TO ALLOW THE IRRIGATION OF THE SUBJECT PARCEL ARE NOT TO BE CONSTRUED AS AN ADMISSION THAT THE ORIGINAL TRANSFER AS APPROVED BY THE NEVADA STATE ENGINEERS OFFICE IS IN ANY MANNER INVALID UNDER FEDERAL OR STATE LAW. THE APPLICANT RESERVES THE RIGHT TO CONTINUE TO ASSERT THAT THE ORIGINAL TRANSFER IS VALID AND THAT THE APPLICANT IS ENTITLED TO USE THE ORIGINAL WATER RIGHT IN THE MANNER AS REQUESTED AND APPROVED. IN NO WAY ARE THESE TEMPORARY MEASURES TO BE CONSTRUED AS A WITHDRAWAL OF THE PRIOR TRANSFER, OR AS AN ABANDONMENT OR FORFEITURE OF THE ORIGINAL WATER RIGHT.

GRAPHIC SCALE

400 0 200 400 800 1600

(IN FEET)
1 inch = 400 ft.

STATE ENGINEER'S USE

61416

FILED
AUG 1995
STATE ENGINEER'S OFFICE

RECEIVED
JUL 20
STATE ENGINEER'S OFFICE

LUMOS AND ASSOCIATES
CIVIL ENGINEERS
SURVEYORS
MATERIALS TESTING
137 KEDDIE STREET
FALLON, NEVADA 89406
(702) 423-2186

RECEIVED
JUN 27 95 PM 3:15
STATE ENGINEERS OFFICE

MAP
TO ACCOMPANY APPLICATION TO CHANGE THE PLACE OF USE OF A PORTION FOR IRRIGATION USE

BY : JOHN & VELLA TORVIK
FROM : TRUCKEE RIVER & CARSON RIVER
IN CHURCHILL COUNTY, NEVADA

61416